

NOTICE!!

These documents have been scanned!

Do not place un-scanned documents beneath this notice!

Do not remove this notice from this file!

GPO Jacket No. 560-102
Print Order 61540
Rise Business Services, LLC
Job=AZ15 7/15/2019



Box Number= AZ15159



Claim Begin-End: AMC341966-AMC342001

1 Initial Receipt



AZ15159-5

AMC341757-AMC342788

Date Prepared: August 5, 1997

Lead A MC Number: A MC 341966

Ending A MC Number: A MC 342001

CLAIM INDEX

<u>SERIAL NUMBER</u>	<u>CLAIM NAME</u>	<u>CLAIMANT'S NAME</u>
A MC 341966 5/1/2000	TALLSHIP B8	JAMES P.L. SULLIVAN
A MC 341967 5/1/2001	TALLSHIP B9	" "
A MC 341968	TALLSHIP B10	" "
A MC 341969	PROSPECT 1	" "
A MC 341970	PROSPECT 2	" "
A MC 341971	PROSPECT 3	" "
A MC 341972	PROSPECT 4	" "
A MC 341973	PROSPECT 5	" "
A MC 341974	PROSPECT 6	" "
A MC 341975	PROSPECT 7A	" "
A MC 341976	PROSPECT 8A	" "
A MC 341977	PROSPECT 9	" "
A MC 341978	TEX 1	" "
A MC 341979	TEX 2	" "
A MC 341980	TEX 3	" "
A MC 341981	TEX 4	" "
A MC 341982	TEX 5	" "
A MC 341983	TEX 6	" "
A MC 341984	TEX 7	" "
A MC 341985	TEX 8	" "
A MC 341986	TEX 9	" "
A MC 341987	TEX 10	" "
A MC 341988	TEX 12	" "
A MC 341989	TEX 14	" "

A MC 341990	TEX 15	"	"
A MC 341991	TEX 17	"	"
A MC 341992	TEX 19	"	"
A MC 341993	TEX 20	"	"
A MC 341994	TEX 21	"	"
A MC 341995	TEX 22	"	"
A MC 341996	TEX 23	"	"
A MC 341997	TEX 24	"	"
A MC 341998	TEX 25	"	"
A MC 341999	TEX 26	"	"
A MC 342000	TEX 27	"	"
A MC 342001	TEX 28	"	"

UNITED STATES
DEPARTMENT OF THE INTERIOR
BUREAU OF LAND MANAGEMENT

RECEIPT AND ACCOUNTING ADVICE

NO. 2264190

RS/AZ 11/27/96

04

Subject: LOCATION & SERVICE FEE (36) 2 2 11 900.00
 CLAIM MAINTENANCE FEE 1997 (36) 2 2 12 360.00
 Applicant: JAMES P. L. SULLIVAN 2 2 13 3,600.00
 7459 E. ALMERIA RD.
 SCOTTSDALE, AZ 85257

Remitter: DEL TIERRA ENG. & MINING - CK #17115
 4330 N. CIVIC CTR. PLAZA, STE. 104
 SCOTTSDALE, AZ 85251

ERS

Assignor:

LEASE MANAGEMENT DATA NEW UPDATE PAYMENT

ORIGINAL SERIAL NO.	ASG.	TYPE	ST.	CTY.	FUND SYMBOL	ACRES/UNITS	RATE
AMC 341966 - AMC 342001							

AMOUNT	ANV. DATE	EXP. DATE	BILL CYC.	S/C	DISTRICT	NEXT BILL	MISC. DATA	U of M	ACTUAL UNITS

ASSIGNMENT SERIAL NO.	ASG.	TYPE	ST.	CTY.	FUND SYMBOL	ACRES/UNITS	RATE

AMOUNT	ANV. DATE	EXP. DATE	BILL CYC.	S/C	DISTRICT	NEXT BILL	MISC. DATA	U of M	ACTUAL UNITS

APPLY REMITTANCE			
ACTION	FUND SYMBOL	CTY.	AMOUNT
FILING FEE			✓
RENTAL			
UNEARNED			
REFUND			
TOTAL			
AMOUNT DUE			

Remarks:

BY: _____ DATE: _____

- Lease in Escrow?
- KGS? Of Interest?
- Auto Escalates? Operating Rights?
- Auto Renew? Operator Bond Filed?

FOR MMS USE ONLY		
BILLEE		FOREST REFUGE
NUMBER		
OCS SECTION		
CODE		

NOTICE!!

These documents have been scanned!

Do not place un-scanned documents beneath this notice!

Do not remove this notice from this file!

GPO Jacket No. 560-102
Print Order 61540
Rise Business Services, LLC
Job=AZ15 7/15/2019



Box Number= AZ15159



Claim Begin-End: AMC341966-AMC342001

2 Correspondence



AZ15159-5

AMC341757-AMC342788



United States Department of the Interior

BUREAU OF LAND MANAGEMENT

Arizona State Office
222 North Central Avenue
Phoenix, AZ 85004-2203

In reply refer to:

3800 (952.3) DDM
AMC 21945
341966

May 1, 2000

CERTIFIED MAIL - RETURN RECEIPT REQUESTED

DECISION

Mining Claimant(s) : Mining Claim(s)
as Shown on the :
Enclosed Sheet(s) :

Mining Claims Declared Forfeited

Claimants are required to pay an annual non-refundable maintenance fee of \$100 or submit a small miner's maintenance fee waiver (waiver), on or before September 1, of each year. These requirements were established by 30 U.S.C. 28f-k, as amended by the Act of October 21, 1998 (112 Stat. 2681-235) at 43 CFR 3833.1-5, 1-6, and 1-7.

The Bureau of Land Management records do not show receipt of a maintenance fee payment, or waiver received on or before September 1, 1999, for the year 2000, for the mining claim(s) listed on the enclosed sheet(s), and therefore, the claims are declared forfeited.

This decision does not relieve you of the requirement for reclamation of all areas disturbed by your activities on lands covered by your mining claim(s) and/or site(s). Failure to reclaim the land to the satisfaction of the authorized officer of the agency upon whose lands you have located may cause the agency to hold the claimant in a status of non-compliance under their surface management regulations. If reclamation is required, you must notify the proper authorized officer upon completion so that final site inspection and clearance may be obtained and your liability released. On BLM administered lands failure to reclaim the land to the satisfaction of the authorized officer as prescribed by 43 CFR 3809.1-1 and 3809.3-2 may cause BLM to hold you in a status of non-compliance under 43 CFR 3809.3-2 and invoke the penalty provisions of 43 CFR 3809.3-2(f).

This decision may be appealed to the Interior Board of Land Appeals, Office of the Secretary, in accordance with the regulations contained in 43 CFR, Part 4 and the enclosed Form 1842-1. If an appeal is taken, your notice of appeal must be filed in this office (at the above address) within 30 days from receipt of this decision. The appellant has the burden of showing that the decision appealed from is in error.

If you wish to file a petition pursuant to regulation 43 CFR 4.21 (58 FR 4939, January 19, 1993) or 43 CFR 2804.1 for a stay of the effectiveness of this decision during the time that your appeal is being

SENDER: COMPLETE THIS SECTION

- Complete items 1, 2, and 3. Also complete item 4 if Restricted Delivery is desired.
- Print your name and address on the reverse so that we can return the card to you.
- Attach this card to the back of the mailpiece, or on the front if space permits.

1. Article Addressed to:

James P. Sullivan
7459 E. Almeria Rd.
Scottsdale, AZ 85257
 (952.3) AMC21945, 341966

2. Article Number (Copy from service label)

P-764353

COMPLETE THIS SECTION ON DELIVERY

A. Received by (Please Print Clearly) B. Date of Delivery

JAMES SULLIVAN 3-8-00

C. Signature

X  Agent AddresseeD. Is delivery address different from item 1? YesIf YES, enter delivery address below: No

3. Service Type

 Certified Mail Express Mail Registered Return Receipt for Merchandise Insured Mail C.O.D.

4. Restricted Delivery? (Extra Fee)

 Yes

reviewed by the Board, the petition for a stay must accompany your notice of appeal. A petition for a stay is required to show sufficient justification based on the standards listed below. Copies of the notice of appeal and petition for a stay **must** also be submitted to each party named in this decision and to the Interior Board of Land Appeals and to the appropriate Office of the Solicitor (see 43 CFR 4.413) at the same time the original documents are filed with this office. If you request a stay, you have the burden of proof to demonstrate that a stay should be granted.

Standards for Obtaining a Stay

Except as otherwise provided by law or other pertinent regulation, a petition for a stay of a decision pending appeal shall show sufficient justification based on the following standards:

- (1) The relative harm to the parties if the stay is granted or denied,
- (2) The likelihood of the appellant's success on the merits,
- (3) The likelihood of immediate and irreparable harm if the stay is not granted, and
- (4) Whether the public interest favors granting the stay.

If no appeal, or noncompliance, with the above occurs, this decision constitutes final administrative action of this Department as it affects the mining claims. No appeal, protest or petition for reconsideration will be entertained from this decision after the appeal period has expired.

Please include your AMC serial number(s) on all correspondence. If additional information is required, please call Dorie Morrison (602) 417-9355.



Ivy J. Garcia
Supervisor, Lands and Minerals Operations

Enclosure(s)

NOTICE!!

These documents have been scanned!

Do not place un-scanned documents beneath this notice!

Do not remove this notice from this file!

GPO Jacket No. 560-102
Print Order 61540
Rise Business Services, LLC
Job=AZ15 7/15/2019



Box Number= AZ15159



Claim Begin-End: AMC341966-AMC342001

3 Transfers



AZ15159-5

AMC341757-AMC342788

RECORDED ELECTRONICALLY
ID: 201422416 County Cochise
Date 12/22/14 Time 4:18
simplifile www.simplifile.com 800.460.5657

AMC 21945
73353
324360
326382
340653
341966
351062
341334
~~241918~~

When Recorded, Return to:

Lewis D. Schorr, Esq.
Lewis Roca Rothgerber LLP
One South Church Avenue, Suite 700
Tucson, Arizona 85701

EXEMPT - A.R.S. SECTIONS
11-1134(A)(2) and
11-1134(A)(6)

QUIT-CLAIM DEED

COURTESY RECORDING NO TITLE LIABILITY INCURRED

For valuable consideration, the receipt of which is hereby acknowledged, Delta Exploration Holdings, L.L.C., an Arizona limited liability company, as Grantor, quit claims to Excelsior Mining Arizona, Inc., an Arizona corporation, as Grantee, all of Grantor's right, title and interest in and to the property located in Cochise County, Arizona and described as follows:

See Exhibit A and Exhibit B, which are attached hereto and made a part hereof.

Dated this 16 day of December, 2014.

Delta Exploration Holdings, L.L.C.,
an Arizona limited liability company

*whose address is
2999 N. 44th St., Ste. 300
Phoenix, AZ 85018

By: [Signature]
Name: Kevin L. Sullivan
Its: Manager

[Notary block on following page.]

BLM AZ STATE OFFICE
2015 FEB 17 P 3:50
PHOENIX, ARIZONA

ENTERED
FEB 23 2015
BY: [Signature]

When Recorded, Return to:

EXEMPT - A.R.S. SECTIONS

11-1134(A)(2) and

11-1134(A)(6)

Lewis D. Schorr, Esq.
Lewis Roca Rothgerber LLP
One South Church Avenue, Suite 700
Tucson, Arizona 85701

QUIT-CLAIM DEED


COURTESY RECORDING NO TITLE LIABILITY INCURRED

For valuable consideration, the receipt of which is hereby acknowledged, Delta Exploration Holdings, L.L.C., an Arizona limited liability company, as Grantor, quit claims to Excelsior Mining Arizona, Inc., an Arizona corporation, as Grantee, all of Grantor's right, title and interest in and to the property located in Cochise County, Arizona and described as follows:

See Exhibit A and Exhibit B, which are attached hereto and made a part hereof.

Dated this 16 day of December, 2014.

Delta Exploration Holdings, L.L.C.,
an Arizona limited liability company

By: 
Name: Kevin L. Sullivan
Its: Manager

[Notary block on following page.]

PHOENIX, ARIZONA
2015 FEB 17 P 3:50
BLM AZ STATE OFFICE


STATE OF ARIZONA)
) ss.
County of Maricopa)

This instrument was acknowledged before me this 15 day of December, 2014, by Kevin L. Sullivan, manager of Delta Exploration Holdings, L.L.C., an Arizona limited liability company, for and on behalf of the company.



Notary Public

My Commission Expires: 11/4/18



BLM AZ STATE OFFICE
2015 FEB 17 P 3:50
PHOENIX, ARIZONA

Description of document this notarial certificate is being attached to:

Type/Title: Quit-Claim Deed
Date of Document: December 15, 2014
No. of Pages: Seven (7)
Signer: Kevin L. Sullivan, Manager of Delta Exploration Holdings, L.L.C., an Arizona limited liability company

EXHIBIT A

The following Arizona State Mineral Prospecting Permits and Mineral Lease (attached hereto) for lands located in Cochise County, Arizona:

State Mineral Prospecting Permit Numbers:

- 08-115068 for Section 25, T. 16 S., R. 22 E.
- 08-115063 for Section 18, T. 16 S., R. 23 E.
- 08-115064 for Section 5, T. 16 S., R. 23 E.
- 08-114685 for part of Section 7, T. 16 S., R. 23 E.
- 08-115062 for part of Section 7, T. 16 S., R. 23 E.
- 08-115669 for Section 29, T. 15 S., R. 23 E.
- 08-115670 for Section 8, T. 16 S., R. 23 E.
- 08-115671 for Section 17, T. 16 S., R. 23 E.
- 08-115672 for Section 32, T. 15 S., R. 23 E.

State Mineral Lease Number:

- 11-53946 for Section 36, T. 15 S., R. 22 E.

PHOENIX, ARIZONA

2015 FEB 17 P 3:50

RECEIVED
BLM AZ STATE OFFICE

EXHIBIT B

The 128 unpatented mining claims listed on the following pages 1 through 3 located in the following lands in Cochise County, Arizona:

Sections 12, 13, 23, 24, 25 and 26, T. 16 S., R. 22 E

Sections 1, 6, 11 and 12, T. 16 S., R. 23 E.

Section 35, T. 15 S., R. 22 E.

RECEIVED
BLM AZ STATE OFFICE
2015 FEB 17 P 3:50
PHOENIX, ARIZONA

DEPARTMENT OF THE INTERIOR
 BUREAU OF LAND MANAGEMENT
 MINING CLAIMS
 Customer Information - WITH Serial No. and Claim Name

ACTIVE CLAIMS

Run Date: 12/02/2014 03:55 PM

Page 1 of 3

Admin State: AZ

Geo State: AZ

DELTA EXPL HOLDINGS LLC

3650 W WOODRIDGE DR
 GLENDALE, AZ 85308-4127

CUSTOMER ID: 2116492

<u>Serial No.</u>	<u>Claim Name/Number</u>	<u>Lead Serial No.</u>	<u>Disposition</u>
AMC21945	ALPHA #1	AMC21945	ACTIVE
AMC21946	ALPHA #2	AMC21945	ACTIVE
AMC21947	ALPHA #3	AMC21945	ACTIVE
AMC21948	ALPHA #4	AMC21945	ACTIVE
AMC21950	ALPHA #6	AMC21945	ACTIVE
AMC21951	ALPHA #7	AMC21945	ACTIVE
AMC21952	ALPHA #8	AMC21945	ACTIVE
AMC21953	ALPHA #9	AMC21945	ACTIVE
AMC21954	ALPHA #10	AMC21945	ACTIVE
AMC21955	ALPHA #11	AMC21945	ACTIVE
AMC21956	ALPHA #12	AMC21945	ACTIVE
AMC21957	ALPHA #13	AMC21945	ACTIVE
AMC21959	ALPHA #15	AMC21945	ACTIVE
AMC21960	ALPHA #16	AMC21945	ACTIVE
AMC21961	ALPHA #17	AMC21945	ACTIVE
AMC21962	ALPHA #18	AMC21945	ACTIVE
AMC21963	ALPHA #19	AMC21945	ACTIVE
AMC21964	ALPHA #20	AMC21945	ACTIVE
AMC21966	ALPHA #22	AMC21945	ACTIVE
AMC21967	ALPHA #23	AMC21945	ACTIVE
AMC21968	ALPHA #24	AMC21945	ACTIVE
AMC21969	ALPHA #25	AMC21945	ACTIVE
AMC21970	ALPHA #26	AMC21945	ACTIVE
AMC21975	ALPHA #31	AMC21945	ACTIVE
AMC21976	ALPHA #32	AMC21945	ACTIVE
AMC21977	ALPHA #33	AMC21945	ACTIVE
AMC21980	ALPHA #36	AMC21945	ACTIVE
AMC21981	ALPHA #37	AMC21945	ACTIVE
AMC21982	ALPHA #38	AMC21945	ACTIVE
AMC21983	ALPHA #39	AMC21945	ACTIVE
AMC21984	ALPHA #40	AMC21945	ACTIVE
AMC21989	ALPHA #45	AMC21945	ACTIVE
AMC21990	ALPHA #46	AMC21945	ACTIVE
AMC21991	ALPHA #49	AMC21945	ACTIVE
AMC21992	ALPHA #50	AMC21945	ACTIVE
AMC21993	ALPHA #51	AMC21945	ACTIVE
AMC324360	ALPHA 34 A	AMC324360	ACTIVE
AMC324361	ALPHA 52 A	AMC324360	ACTIVE
AMC326439	ALPHA 118	AMC326382	ACTIVE
AMC326440	ALPHA 119	AMC326382	ACTIVE
AMC326441	ALPHA 120	AMC326382	ACTIVE
AMC326442	ALPHA 121	AMC326382	ACTIVE
AMC326443	ALPHA 122	AMC326382	ACTIVE

PHOENIX, ARIZONA

2015 FEB 17 P 3:50

BLM AZ STATE OFFICE

NO WARRANTY IS MADE BY BLM
 FOR USE OF THE DATA FOR
 PURPOSES NOT INTENDED BY BLM

DEPARTMENT OF THE INTERIOR
BUREAU OF LAND MANAGEMENT
MINING CLAIMS
Customer Information - WITH Serial No. and Claim Name

ACTIVE CLAIMS

Run Date: 12/02/2014 03:55 PM

Page 2 of 3

<u>Serial No.</u>	<u>Claim Name/Number</u>	<u>Lead Serial No.</u>	<u>Disposition</u>
AMC326444	ALPHA 123	AMC326382	ACTIVE
AMC326445	ALPHA 124	AMC326382	ACTIVE
AMC326446	ALPHA 125	AMC326382	ACTIVE
AMC326447	ALPHA 126	AMC326382	ACTIVE
AMC326448	ALPHA 127	AMC326382	ACTIVE
AMC326449	ALPHA 128	AMC326382	ACTIVE
AMC326450	ALPHA 129	AMC326382	ACTIVE
AMC326451	ALPHA 130	AMC326382	ACTIVE
AMC326452	ALPHA 131	AMC326382	ACTIVE
AMC340653	ALPHA 27	AMC340653	ACTIVE
AMC340654	ALPHA 28	AMC340653	ACTIVE
AMC340655	ALPHA 29	AMC340653	ACTIVE
AMC340656	ALPHA 30	AMC340653	ACTIVE
AMC340657	ALPHA 35	AMC340653	ACTIVE
AMC340658	ALPHA 41	AMC340653	ACTIVE
AMC340659	ALPHA 42	AMC340653	ACTIVE
AMC340660	ALPHA 43	AMC340653	ACTIVE
AMC340661	ALPHA 44	AMC340653	ACTIVE
AMC340662	ALPHA 56	AMC340653	ACTIVE
AMC340663	ALPHA 57	AMC340653	ACTIVE
AMC340664	ALPHA 58	AMC340653	ACTIVE
AMC340665	ALPHA 59	AMC340653	ACTIVE
AMC340666	ALPHA 60	AMC340653	ACTIVE
AMC341334	TALLSHIP 5-A	AMC341334	ACTIVE
AMC341335	TALLSHIP 7-A	AMC341334	ACTIVE
AMC341336	TALLSHIP 8-A	AMC341334	ACTIVE
AMC341337	TALLSHIP 9-A	AMC341334	ACTIVE
AMC341338	TALLSHIP 10-A	AMC341334	ACTIVE
AMC341339	TALLSHIP B-1	AMC341334	ACTIVE
AMC341340	TALLSHIP B-2	AMC341334	ACTIVE
AMC341341	TALLSHIP B-3	AMC341334	ACTIVE
AMC341342	TALLSHIP B-4	AMC341334	ACTIVE
AMC341343	TALLSHIP B-5	AMC341334	ACTIVE
AMC341344	TALLSHIP B-6	AMC341334	ACTIVE
AMC341345	TALLSHIP B-7	AMC341334	ACTIVE
AMC341346	TEX 11	AMC341334	ACTIVE
AMC341347	TEX 13	AMC341334	ACTIVE
AMC341348	TEX 16	AMC341334	ACTIVE
AMC341349	TEX 18	AMC341334	ACTIVE
AMC341350	TEX 29	AMC341334	ACTIVE
AMC341351	TEX 30	AMC341334	ACTIVE
AMC341968	TALLSHIP B10	AMC341966	ACTIVE
AMC341969	PROSPECT 1	AMC341966	ACTIVE
AMC341970	PROSPECT 2	AMC341966	ACTIVE
AMC341971	PROSPECT 3	AMC341966	ACTIVE
AMC341972	PROSPECT 4	AMC341966	ACTIVE
AMC341973	PROSPECT 5	AMC341966	ACTIVE
AMC341974	PROSPECT 6	AMC341966	ACTIVE

BLM AZ STATE OFFICE
 PHOENIX, ARIZONA
 2015 FEB 17 P 3:50

NO WARRANTY IS MADE BY BLM
FOR USE OF THE DATA FOR
PURPOSES NOT INTENDED BY BLM

DEPARTMENT OF THE INTERIOR
BUREAU OF LAND MANAGEMENT
MINING CLAIMS
Customer Information - WITH Serial No. and Claim Name

ACTIVE CLAIMS

Run Date: 12/02/2014 03:55 PM

Page 3 of 3

<u>Serial No.</u>	<u>Claim Name/Number</u>	<u>Lead Serial No.</u>	<u>Disposition</u>
AMC341975	PROSPECT 7A	AMC341966	ACTIVE
AMC341976	PROSPECT 8A	AMC341966	ACTIVE
AMC341977	PROSPECT 9	AMC341966	ACTIVE
AMC341978	TEX 1	AMC341966	ACTIVE
AMC341979	TEX 2	AMC341966	ACTIVE
AMC341980	TEX 3	AMC341966	ACTIVE
AMC341981	TEX 4	AMC341966	ACTIVE
AMC341982	TEX 5	AMC341966	ACTIVE
AMC341983	TEX 6	AMC341966	ACTIVE
AMC341984	TEX 7	AMC341966	ACTIVE
AMC341985	TEX 8	AMC341966	ACTIVE
AMC341986	TEX 9	AMC341966	ACTIVE
AMC341987	TEX 10	AMC341966	ACTIVE
AMC341988	TEX 12	AMC341966	ACTIVE
AMC341989	TEX 14	AMC341966	ACTIVE
AMC341990	TEX 15	AMC341966	ACTIVE
AMC341991	TEX 17	AMC341966	ACTIVE
AMC341992	TEX 19	AMC341966	ACTIVE
AMC341993	TEX 20	AMC341966	ACTIVE
AMC341994	TEX 21	AMC341966	ACTIVE
AMC341995	TEX 22	AMC341966	ACTIVE
AMC341996	TEX 23	AMC341966	ACTIVE
AMC341997	TEX 24	AMC341966	ACTIVE
AMC341998	TEX 25	AMC341966	ACTIVE
AMC341999	TEX 26	AMC341966	ACTIVE
AMC342000	TEX 27	AMC341966	ACTIVE
AMC342001	TEX 28	AMC341966	ACTIVE
AMC351062	TALLSHIP B-8	AMC351062	ACTIVE
AMC351063	TALLSHIP B-9	AMC351062	ACTIVE
AMC351064	ALPHA #5A	AMC351062	ACTIVE
AMC73414	TALLSHIP #C-1	AMC73353	ACTIVE
AMC73415	TALLSHIP #C-2	AMC73353	ACTIVE
AMC73416	TALLSHIP #C-3	AMC73353	ACTIVE
AMC73417	TALLSHIP #C-4	AMC73353	ACTIVE
AMC73418	TALLSHIP #C-5	AMC73353	ACTIVE
AMC73419	TALLSHIP #C-6	AMC73353	ACTIVE
AMC73420	TALLSHIP #C-7	AMC73353	ACTIVE

Number of ACTIVE cases: 128

PHOENIX, ARIZONA

2015 FEB 17 P 3:50

BLM AZ STATE OFFICE

NO WARRANTY IS MADE BY BLM
FOR USE OF THE DATA FOR
PURPOSES NOT INTENDED BY BLM

February 17, 2015

Bureau of Land Management
Arizona State Office
One North Central Ave, Suite 800
Phoenix, AZ 85004-4427

RECEIVED
BLM AZ STATE OFFICE
2015 FEB 17 P 3:50
PHOENIX, ARIZONA

RE: Notice of Transfer of Mining Claims

To Whom It May Concern:

Enclosed please find the quitclaim deed used to transfer the interest in 128 unpatented mining claims located in Cochise County, Arizona from Delta Exploration Holdings, L.L.C. to Excelsior Mining Arizona, Inc. The unpatented mining claims affected are listed in Exhibit B to the enclosed quitclaim deed. Also enclosed is the processing fee of \$1280.00 (128 claims x \$10/claim) for the claims transferred. Please allow this letter to serve as notice of transfer of these claims. The transferee's name and mailing address is:

Excelsior Mining Arizona, Inc.
Attn: General Counsel
2999 North 44th Street, Suite 300
Phoenix, Arizona 85018

Thank you for your assistance in this matter.

Sincerely,



Stanley B. Lutz
Of Counsel
LEWIS ROCA ROTHGERBER LLP

SBL/jw
Enclosures

When recorded, Return to:

**EXEMPT - A.R.S. SECTION
11-1134(B)(2)**

Lewis D. Schorr, Esq.
Lewis Roca Rothgerber LLP
One South Church Avenue, Suite 700
Tucson, Arizona 85701

RE-RECORDED QUIT-CLAIM DEED

The attached Quit-Claim Deed is being re-recorded solely to add the address for Excelsior Mining Arizona, Inc., the named Grantee thereunder

RECEIPT # 3231033

RECORDED
BLMAZ STATE OFFICE
2015 FEB 17 P 3:50
PHOENIX, ARIZONA

United States Department of the Interior
Bureau of Land Management
 LANDS/RECREATION & PLANNING
 ONE N CENTRAL AVE
 PHOENIX, AZ 85004 -2203
 Phone: 602-417-9200

Receipt

No: 3231033

Transaction #: 3325097	
Date of Transaction: 02/18/2015	
CUSTOMER:	
EXCELSIOR MINING ARIZONA INC ATTN: GENERAL COUNSEL 2999 N 44TH ST STE 300 PHOENIX, AZ 85018-7249 US	

LINE #	QTY	DESCRIPTION	REMARKS	UNIT PRICE	TOTAL
1	1.00	LOCATABLE MINERALS / MINING CLAIMS- NOT NEW-UNADJUD, ONE AUTH NO. ONLY / MINING CLAIM MONEY RECEIVED CASES: AMC21945/\$1280.00	QCD - 128	- n/a -	1280.00
TOTAL:					\$1,280.00

PAYMENT INFORMATION			
1	AMOUNT:	1280.00	POSTMARKED: N/A
	TYPE:	CHECK	RECEIVED: 02/17/2015
	CHECK NO:	134637	
	NAME:	LEWIS ROCA ROTHGERBER ATTN: GENERAL COUNSEL 2999 N 44TH ST STE 300 PHOENIX AZ 85018-7249 US	

REMARKS

This receipt was generated by the automated BLM Collections and Billing System and is a paper representation of a portion of the official electronic record contained therein.

**LEWIS ROCA
ROTHGERBER**

Stanley B. Lutz 153161-00001

Lewis Roca Rothgerber LLP
201 East Washington Street, Suite 1200
Phoenix, Arizona 85004-2595

Bureau of Land Management
Arizona State Office
One North Central Ave, Suite 800
Phoenix, AZ 85004-4427

PHOENIX, ARIZONA
2015 FEB 17 P 3:50
BLM AZ STATE OFFICE

DEPARTMENT OF THE INTERIOR
BUREAU OF LAND MANAGEMENT
MINING CLAIMS

MC Customer Information - With Serial No. and Claim Name
ACTIVE CLAIMS

Admin State: AZ

Geo State: AZ

DELTA EXPL HOLDINGS LLC
 3950 W WOODRIDGE DR
 GLENDALE, AZ 85308-4127

CUSTOMER ID: 2116492

<u>Serial No.</u>	<u>Claim Name/Number</u>	<u>Lead Serial No.</u>	<u>Disposition</u>
AMC21945	ALPHA #1	AMC21945	ACTIVE
AMC21946	ALPHA #2	AMC21945	ACTIVE
AMC21947	ALPHA #3	AMC21945	ACTIVE
AMC21948	ALPHA #4	AMC21945	ACTIVE
AMC21950	ALPHA #6	AMC21945	ACTIVE
AMC21951	ALPHA #7	AMC21945	ACTIVE
AMC21952	ALPHA #8	AMC21945	ACTIVE
AMC21953	ALPHA #9	AMC21945	ACTIVE
AMC21954	ALPHA #10	AMC21945	ACTIVE
AMC21955	ALPHA #11	AMC21945	ACTIVE
AMC21956	ALPHA #12	AMC21945	ACTIVE
AMC21957	ALPHA #13	AMC21945	ACTIVE
AMC21959	ALPHA #15	AMC21945	ACTIVE
AMC21960	ALPHA #16	AMC21945	ACTIVE
AMC21961	ALPHA #17	AMC21945	ACTIVE
AMC21962	ALPHA #18	AMC21945	ACTIVE
AMC21963	ALPHA #19	AMC21945	ACTIVE
AMC21964	ALPHA #20	AMC21945	ACTIVE
AMC21966	ALPHA #22	AMC21945	ACTIVE
AMC21967	ALPHA #23	AMC21945	ACTIVE
AMC21968	ALPHA #24	AMC21945	ACTIVE
AMC21969	ALPHA #25	AMC21945	ACTIVE
AMC21970	ALPHA #26	AMC21945	ACTIVE
AMC21975	ALPHA #31	AMC21945	ACTIVE
AMC21976	ALPHA #32	AMC21945	ACTIVE
AMC21977	ALPHA #33	AMC21945	ACTIVE
AMC21980	ALPHA #36	AMC21945	ACTIVE
AMC21981	ALPHA #37	AMC21945	ACTIVE
AMC21982	ALPHA #38	AMC21945	ACTIVE
AMC21983	ALPHA #39	AMC21945	ACTIVE
AMC21984	ALPHA #40	AMC21945	ACTIVE
AMC21989	ALPHA #45	AMC21945	ACTIVE
AMC21990	ALPHA #46	AMC21945	ACTIVE
AMC21991	ALPHA #49	AMC21945	ACTIVE
AMC21992	ALPHA #50	AMC21945	ACTIVE
AMC21993	ALPHA #51	AMC21945	ACTIVE
AMC324360	ALPHA 34 A	AMC324360	ACTIVE
AMC324361	ALPHA 52 A	AMC324360	ACTIVE
AMC326439	ALPHA 118	AMC326382	ACTIVE
AMC326440	ALPHA 119	AMC326382	ACTIVE
AMC326441	ALPHA 120	AMC326382	ACTIVE
AMC326442	ALPHA 121	AMC326382	ACTIVE
AMC326443	ALPHA 122	AMC326382	ACTIVE
AMC326444	ALPHA 123	AMC326382	ACTIVE
AMC326445	ALPHA 124	AMC326382	ACTIVE
AMC326446	ALPHA 125	AMC326382	ACTIVE
AMC326447	ALPHA 126	AMC326382	ACTIVE
AMC326448	ALPHA 127	AMC326382	ACTIVE
AMC326449	ALPHA 128	AMC326382	ACTIVE
AMC326450	ALPHA 129	AMC326382	ACTIVE
AMC326451	ALPHA 130	AMC326382	ACTIVE

**DEPARTMENT OF THE INTERIOR
BUREAU OF LAND MANAGEMENT**

**MINING CLAIMS
MC Customer Information - With Serial No. and Claim Name
ACTIVE CLAIMS**

<u>Serial No.</u>	<u>Claim Name/Number</u>	<u>Lead Serial No.</u>	<u>Disposition</u>
AMC326452	ALPHA 131	AMC326382	ACTIVE
AMC340653	ALPHA 27	AMC340653	ACTIVE
AMC340654	ALPHA 28	AMC340653	ACTIVE
AMC340655	ALPHA 29	AMC340653	ACTIVE
AMC340656	ALPHA 30	AMC340653	ACTIVE
AMC340657	ALPHA 35	AMC340653	ACTIVE
AMC340658	ALPHA 41	AMC340653	ACTIVE
AMC340659	ALPHA 42	AMC340653	ACTIVE
AMC340660	ALPHA 43	AMC340653	ACTIVE
AMC340661	ALPHA 44	AMC340653	ACTIVE
AMC340662	ALPHA 56	AMC340653	ACTIVE
AMC340663	ALPHA 57	AMC340653	ACTIVE
AMC340664	ALPHA 58	AMC340653	ACTIVE
AMC340665	ALPHA 59	AMC340653	ACTIVE
AMC340666	ALPHA 60	AMC340653	ACTIVE
AMC341334	TALLSHIP 5-A	AMC341334	ACTIVE
AMC341335	TALLSHIP 7-A	AMC341334	ACTIVE
AMC341336	TALLSHIP 8-A	AMC341334	ACTIVE
AMC341337	TALLSHIP 9-A	AMC341334	ACTIVE
AMC341338	TALLSHIP 10-A	AMC341334	ACTIVE
AMC341339	TALLSHIP B-1	AMC341334	ACTIVE
AMC341340	TALLSHIP B-2	AMC341334	ACTIVE
AMC341341	TALLSHIP B-3	AMC341334	ACTIVE
AMC341342	TALLSHIP B-4	AMC341334	ACTIVE
AMC341343	TALLSHIP B-5	AMC341334	ACTIVE
AMC341344	TALLSHIP B-6	AMC341334	ACTIVE
AMC341345	TALLSHIP B-7	AMC341334	ACTIVE
AMC341346	TEX 11	AMC341334	ACTIVE
AMC341347	TEX 13	AMC341334	ACTIVE
AMC341348	TEX 16	AMC341334	ACTIVE
AMC341349	TEX 18	AMC341334	ACTIVE
AMC341350	TEX 29	AMC341334	ACTIVE
AMC341351	TEX 30	AMC341334	ACTIVE
AMC341968	TALLSHIP B10	AMC341966	ACTIVE
AMC341969	PROSPECT 1	AMC341966	ACTIVE
AMC341970	PROSPECT 2	AMC341966	ACTIVE
AMC341971	PROSPECT 3	AMC341966	ACTIVE
AMC341972	PROSPECT 4	AMC341966	ACTIVE
AMC341973	PROSPECT 5	AMC341966	ACTIVE
AMC341974	PROSPECT 6	AMC341966	ACTIVE
AMC341975	PROSPECT 7A	AMC341966	ACTIVE
AMC341976	PROSPECT 8A	AMC341966	ACTIVE
AMC341977	PROSPECT 9	AMC341966	ACTIVE
AMC341978	TEX 1	AMC341966	ACTIVE
AMC341979	TEX 2	AMC341966	ACTIVE
AMC341980	TEX 3	AMC341966	ACTIVE
AMC341981	TEX 4	AMC341966	ACTIVE
AMC341982	TEX 5	AMC341966	ACTIVE
AMC341983	TEX 6	AMC341966	ACTIVE
AMC341984	TEX 7	AMC341966	ACTIVE
AMC341985	TEX 8	AMC341966	ACTIVE
AMC341986	TEX 9	AMC341966	ACTIVE
AMC341987	TEX 10	AMC341966	ACTIVE
AMC341988	TEX 12	AMC341966	ACTIVE
AMC341989	TEX 14	AMC341966	ACTIVE
AMC341990	TEX 15	AMC341966	ACTIVE
AMC341991	TEX 17	AMC341966	ACTIVE
AMC341992	TEX 19	AMC341966	ACTIVE
AMC341993	TEX 20	AMC341966	ACTIVE

**DEPARTMENT OF THE INTERIOR
BUREAU OF LAND MANAGEMENT
MINING CLAIMS****MC Customer Information - With Serial No. and Claim Name
ACTIVE CLAIMS**

<u>Serial No.</u>	<u>Claim Name/Number</u>	<u>Lead Serial No.</u>	<u>Disposition</u>
AMC341994	TEX 21	AMC341966	ACTIVE
AMC341995	TEX 22	AMC341966	ACTIVE
AMC341996	TEX 23	AMC341966	ACTIVE
AMC341997	TEX 24	AMC341966	ACTIVE
AMC341998	TEX 25	AMC341966	ACTIVE
AMC341999	TEX 26	AMC341966	ACTIVE
AMC342000	TEX 27	AMC341966	ACTIVE
AMC342001	TEX 28	AMC341966	ACTIVE
AMC351062	TALLSHIP B-8	AMC351062	ACTIVE
AMC351063	TALLSHIP B-9	AMC351062	ACTIVE
AMC351064	ALPHA #5A	AMC351062	ACTIVE
AMC73414	TALLSHIP #C-1	AMC73353	ACTIVE
AMC73415	TALLSHIP #C-2	AMC73353	ACTIVE
AMC73416	TALLSHIP #C-3	AMC73353	ACTIVE
AMC73417	TALLSHIP #C-4	AMC73353	ACTIVE
AMC73418	TALLSHIP #C-5	AMC73353	ACTIVE
AMC73419	TALLSHIP #C-6	AMC73353	ACTIVE
AMC73420	TALLSHIP #C-7	AMC73353	ACTIVE

Number of ACTIVE cases: 128

DEC 06 2000

1p- 6-
P 2

Gary A. Drummond, Esq.
SALLQUIST & DRUMMOND, P.C.
2525 E. Arizona Biltmore Cr., Suite 117
Phoenix, Arizona 85016

EXEMPT PURSUANT TO
ARS § 42-1614A.6.

AMC 341946

QUIT CLAIM DEED

For and in consideration of Ten Dollars (\$10.00) and other good and valuable consideration, JAMES P.L. SULLIVAN ("Grantor") does hereby quit claim to DELTA EXPLORATION HOLDINGS, L.L.C., an Arizona limited liability company, all right, title and interest of Grantor in and to the following described real property situated in Cochise County, Arizona, together with all rights and privileges appurtenant thereto:

See Exhibit "A" attached hereto and by this reference incorporated herein.


The claims on Exhibit "A" were established and located on federal mining grounds which are open to mineral entry. Claim boundaries are defined by corner or witnessed posts and may overlay non-open grounds. The rights of others, including governmental and private, to such grounds will be respected.

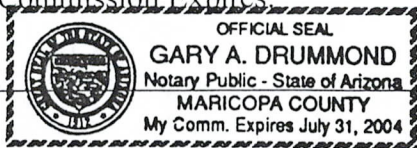
DATED this 20th day of November, 2000.


JAMES P.L. SULLIVAN

STATE OF ARIZONA)
) ss.
County of Maricopa)

The foregoing instrument was acknowledged before me this 20th day of November, 2000, by JAMES P.L. SULLIVAN.


Notary Public

My Commission Expires:




FEE # 001233246
OFFICIAL RECORDS
COCHISE COUNTY
DATE 00/12/06 3:35
HOUR 1

REQUEST OF
SALLQUIST & DRUMMOND
CHRISTINE RHODES-RECORDER
FEE : 11.00 PAGES : 6

EXHIBIT A

Claim Name	No.	BLM-AMC SERIAL NO.	COCHISE BOOK	COUNTY PAGE	LOCATION TOWNSHIP	NOTICE RANGE	IN SECTION
ALPHA	1	21945	523	351	16 South	22 East	25
ALPHA	2	21946	523	352	16 South	22 East	25
ALPHA	3	21947	523	353	16 South	22 East	25
ALPHA	4	21948	523	354	16 South	22 East	25
ALPHA	5A	351064	990100578		16 South	22 East	25
ALPHA	6	21950	523	356	16 South	22 East	24
ALPHA	7	21951	523	357	16 South	22 East	24
ALPHA	8	21952	523	358	16 South	22 East	24
ALPHA	9	21953	523	359	16 South	22 East	24
ALPHA	10	21954	523	360	16 South	22 East	24
ALPHA	11	21955	523	361	16 South	22 East	24
ALPHA	12	21956	523	362	16 South	22 East	24
ALPHA	13	21957	523	363	16 South	22 East	24
ALPHA	15	21959	523	365	16 South	22 East	24
ALPHA	16	21960	523	366	16 South	22 East	24
ALPHA	17	21961	523	367	16 South	22 East	24
ALPHA	18	21962	523	400	16 South	22 East	24
ALPHA	19	21963	523	368	16 South	22 East	24
ALPHA	20	21964	523	369	16 South	22 East	24
ALPHA	22	21966	523	371	16 South	22 East	26
ALPHA	23	21967	523	372	16 South	22 East	26
ALPHA	24	21968	523	373	16 South	22 East	23
ALPHA	25	21969	523	374	16 South	22 East	23
ALPHA	26	21970	523	375	16 South	22 East	23
ALPHA	31	21975	523	381	16 South	22 East	23
ALPHA	32	21976	523	382	16 South	22 East	23
ALPHA	33	21977	523	383	16 South	22 East	23
ALPHA	34A	324360	920820585		16 South	22 East	24
ALPHA	36	21980	523	686	16 South	22 East	25
ALPHA	37	21981	523	387	16 South	22 East	25
ALPHA	38	21982	523	388	16 South	22 East	25
ALPHA	39	21983	523	389	16 South	22 East	25
ALPHA	40	21984	523	390	16 South	22 East	25
ALPHA	45	21989	523	395	16 South	22 East	25
ALPHA	46	21990	523	396	16 South	22 East	25
ALPHA	49	21991	523	397	16 South	22 East	25
ALPHA	50	21992	523	398	16 South	22 East	25
ALPHA	51	21993	523	399	16 South	22 East	25
ALPHA	52A	324361	920820587		16 South	22 East	26

TOTAL CLAIMS THIS PAGE 39

BLM FIELD OFFICE

EXHIBIT A (continued)

Claim Name	No.	BLM-AMC SERIAL NO.	COCHISE BOOK	COUNTY PAGE	LOCATION TOWNSHIP	NOTICE RANGE	IN SECTION
Tallship C	1	73414	1125	441	16 South	22 East	13
Tallship C	2	73415	1125	443	16 South	22 East	24
Tallship C	3	73416	1125	445	16 South	22 East	13
Tallship C	4	73417	1125	447	16 South	22 East	24
Taliship C	5	73418	1125	449	16 South	22 East	13
Tafship C	6	73419	1125	451	16 South	22 East	14
Tallship C	7	73420	1125	453	16 South	22 East	13
ALPHA	27	340653	960617174		16 South	22 East	23
ALPHA	28	340654	960617175		16 South	22 East	23
ALPHA	29	340655	960617176		16 South	22 East	23
ALPHA	30	340656	960617177		16 South	22 East	23
ALPHA	35	340657	960617178		16 South	22 East	23
ALPHA	41	340658	960617179		16 South	22 East	23
ALPHA	42	340659	960617180		16 South	22 East	23
ALPHA	43	340660	960617181		16 South	22 East	23
ALPHA	44	340661	960617182		16 South	22 East	23
ALPHA	56	340662	960617183		16 South	22 East	23
ALPHA	57	340663	960617184		16 South	22 East	23
ALPHA	58	340664	960617185		16 South	22 East	23
ALPHA	59	340665	960617186		16 South	22 East	23
ALPHA	60	340666	960617187		16 South	22 East	23

TOTAL CLAIMS THIS PAGE 21

TOTAL CLAIMS EXHIBIT A 60

RECEIVED
BLM FIELD OFFICE
NOV 21 12:35
DRAGON, ARIZONA

001233246

Exhibit A

CLAIM NAME	NO.	BLM-AMC SERIAL NO.	Cochise County Reception No. or Book/Page	LOCATION TOWNSHIP	NOTICE RANGE	IN SECTION
TEX	1	341978	96-1028721	16 South	23 East	6
TEX	2	341979	96-1028722	16 South	23 East	6
TEX	3	341980	96-1028723	16 South	23 East	6
TEX	4	341981	96-1028724	16 South	23 East	6
TEX	5	341982	96-1028725	16 South	23 East	6
TEX	6	341983	96-1028726	16 South	23 East	6
TEX	7	341984	96-1028727	16 South	23 East	6
TEX	8	341985	96-1028728	16 South	23 East	6
TEX	9	341986	96-1028729	16 South	23 East	6
TEX	10	341987	96-1028730	16 South	23 East	6
TEX	11	341346	96-0923777	16 South	23 East	6
TEX	12	341988	96-1028731	16 South	23 East	6
TEX	13	341347	96-0923788	16 South	23 East	6
TEX	14	341989	96-1028732	16 South	23 East	6
TEX	15	341990	96-1028733	16 South	23 East	6
TEX	16	341348	96-0923779	16 South	23 East	6
TEX	17	341991	96-1028734	16 South	23 East	6
TEX	18	341349	96-0923780	16 South	23 East	6
TEX	19	341992	96-1028735	16 South	23 East	6
TEX	20	341993	96-1028736	16 South	23 East	6
TEX	21	341994	96-1028737	16 South	23 East	6
TEX	22	341995	96-1028738	16 South	23 East	6
TEX	23	341996	96-1028739	16 South	23 East	6
TEX	24	341997	96-1028740	16 South	23 East	6
TEX	25	341998	96-1028741	16 South	23 East	6
TEX	26	341999	96-1028742	16 South	23 East	6
TEX	27	342000	96-1028743	16 South	23 East	6
TEX	28	342001	96-1028744	16 South	23 East	6
TEX	29	341350	96-0923781	16 South	23 East	6
TEX	30	341351	96-0923782	16 South	23 East	6

TOTAL CLAIMS THIS PAGE 30

Note: Amended Map of Claim was filed with the BLM, March 29, 1999 under AMC #341978-342001 and was recorded Cochise County Fee #990411242-243 on April 8, 1999.

RECEIVED
BLM DISTRICT OFFICE
TULSA, OKLAHOMA
JUN 2 2000

001233246

Exhibit A (continued)

CLAIM NAME	NO.	BLM-AMC SERIAL NO.	Cochise County Reception No. or Book/Page	LOCATION TOWNSHIP	NOTICE RANGE	IN SECTION
Prospect	1	341969	96-1028712	15 South	22 East	35
Prospect	2	341970	96-1028713	15 South	22 East	35
Prospect	3	341971	96-1028714	15 South	22 East	35
Prospect	4	341972	96-1028715	15 South	22 East	35
Prospect	5	341973	96-1028716	15 South	22 East	35
Prospect	6	341974	96-1028717	15 South	22 East	35
Prospect	7A	341975	96-1028718	15 South	22 East	35
Prospect	8A	341976	96-1028719	15 South	22 East	35
Prospect	9	341977	96-1028720	15 South	22 East	35
Tallship	5-A	341334	96-0923783	16 South	22 East	13
Tallship	7-A	341335	96-0923784	16 South	22 East	13
Tallship	8-A	341336	96-0923785	16 South	22 East	13
Tallship	9-A	341337	96-0923786	16 South	22 East	12
Tallship	10-A	341338	96-0923787	16 South	22 East	12
Tallship	B-1	341339	96-0923788	16 South	22 East	12
Tallship	B-2	341340	96-0923789	16 South	22 East	12
Tallship	B-3	341341	96-0923790	16 South	22 East	12
Tallship	B-4	341342	96-0923791	16 South	22 East	12
Tallship	B-5	341343	96-0923792	16 South	22 East	12
Tallship	B-6	341344	96-0923793	16 South	22 East	13
Tallship	B-7	341345	96-0923794	16 South	22 East	13
Tallship	B-8	351062	99-0100579	16 South	22 East	13
Tallship	B-9	351063	99-0100580	16 South	22 East	13
Tallship	B-10	341968	96-1028711	16 South	22 East	13

TOTAL CLAIMS THIS PAGE 24

Note: Amended Map of Claims was filed with the BLM, March 29, 1999, AMC #341334-341345 and 341968 and was recorded Cochise County Fee #990411244 on April 28, 1999.

PHOTOGRAPH

2000 NOV 21 P 12:35

RECEIVED BLM FIELD OFFICE

Exhibit A (continued)

CLAIM NAME	NO.	BLM-AMC SERIAL NO.	Cochise County Reception No. or Book/Page	LOCATION TOWNSHIP	NOTICE RANGE	IN SECTION
Alpha	66	326387	9340/8702	16 South	23 East	5
Alpha	67	326388	9340/8703	16 South	23 East	5
Alpha	68	326389	9340/8704	16 South	23 East	5
Alpha	69	326390	9340/8705	16 South	23 East	5
Alpha	70	326391	9340/8706	16 South	23 East	5
Alpha	71	326392	9340/8707	16 South	23 East	5
Alpha	72	326393	9340/8708	16 South	23 East	5
Alpha	73	326394	9340/8709	16 South	23 East	5
Alpha	74	326395	9340/8710	16 South	23 East	5
Alpha	75	326396	9340/8711	16 South	23 East	5
Alpha	86	326407	9340/8722	16 South	23 East	5
Alpha	87	326408	9340/8723	16 South	23 East	5
Alpha	88	326409	9340/8724	16 South	23 East	5
Alpha	89	326410	9340/8725	16 South	23 East	5
Alpha	90	326411	9340/8726	16 South	23 East	5
Alpha	91	326412	9340/8727	16 South	23 East	5
Alpha	92	326413	9340/8728	16 South	23 East	5
Alpha	93	326414	9340/8729	16 South	23 East	5
Alpha	94	326415	9340/8730	16 South	23 East	5
Alpha	95	326416	9340/8731	16 South	23 East	5
Alpha	118	326439	9340/8754	16 South	23 East	1
Alpha	119	326440	9340/8755	16 South	23 East	1
Alpha	120	326441	9340/8756	16 South	23 East	1
Alpha	121	326442	9340/8757	16 South	23 East	1
Alpha	122	326443	9340/8758	16 South	23 East	1
Alpha	123	326444	9340/8759	16 South	23 East	1
Alpha	124	326445	9340/8760	16 South	23 East	1
Alpha	125	326446	9340/8761	16 South	23 East	1
Alpha	126	326447	9340/8762	16 South	23 East	11
Alpha	127	326448	9340/8763	16 South	23 East	11
Alpha	128	326449	9340/8764	16 South	23 East	12
Alpha	129	326450	9340/8765	16 South	23 East	12
Alpha	130	326451	9340/8766	16 South	23 East	12
Alpha	131	326452	9340/8767	16 South	23 East	12

TOTAL CLAIMS THIS PAGE 34

TOTAL CLAIMS EXHIBIT A 88

United States Department of the Interior
Bureau of Land Management
 BUSINESS & SUPPORT SVCS DIV
 222 N CENTRAL AVE
 PHOENIX, AZ 85004 -2203
 Phone: (602) 417-9200

Receipt	
No:	222758

Transaction #: 236980
Date of Transaction: 11/21/2000

CUSTOMER: JAMES L SULLIVAN
 7459 E ALMERIA RD
 SCOTTSDALE, AZ 85257

LINE #	QTY	COMMODITY / SUBJECT / ACTION / PRODUCT	REMARKS	UNIT PRICE	TOTAL
1	1	LOCATABLE MINERALS / MINING CLAIMS-ACCOUNTS/UNADJUDICATED / MINING CLAIM MONEY RECEIVED (455)	TRF 148)	- n/a -	\$740.00
TOTAL:					\$740.00

PAYMENT INFORMATION			
1	AMOUNT:	\$740.00	POSTMARKED: N/A
	TYPE:	CHECK	RECEIVED: 11/21/2000
	CHECK NO:	3842	
	NAME:	SULLIVAN, JAMES L 7459 E ALMERIA RD SCOTTSDALE AZ 85257	

REMARKS

CASE SERIAL NUMBER INFORMATION		
TRNS #	LINE #	CASES
236980	1	AMC21945

This receipt was generated by the automated BLM Collections and Billings System and is a paper representation of a portion of the official electronic record contained therein.

NOTICE!!

These documents have been scanned!

Do not place un-scanned documents beneath this notice!

Do not remove this notice from this file!

GPO Jacket No. 560-102
Print Order 61540
Rise Business Services, LLC
Job=AZ15 7/15/2019



Box Number= AZ15159



Claim Begin-End: AMC341966-AMC342001

4 Annual Filings



AZ15159-5

AMC341757-AMC342788

Excelsior

MINING ARIZONA, INC

21945
351062
340653
324360
326382
341334
341966

After recording, please return to:
Excelsior Mining Corp.
2999 N. 44th Street, Suite # 300
Phoenix, AZ 85018

73353
451034

STATE OF ARIZONA)
) ss:
County of Maricopa)

PHOENIX, ARIZONA
2018 AUG 22 P 1:33
BLM-AZ STATE OFFICE

CERTIFICATION OF PAYMENT OF MAINTENANCE FEE IN LIEU OF AFFIDAVIT OF ANNUAL ASSESSMENT WORK

STEPHEN TWYERLOU, being first duly sworn, deposes and says that:

1. STEPHEN TWYERLOU is an agent for the Excelsior Mining Arizona Inc., an Arizona corporation, the owner of the following described unpatented lode mining claims situated in Cochise County, Arizona (the "Claims"), the location notices of which are of record in said county, and in the records of the Arizona State Office of the Bureau of Land Management under the file numbers indicated in the attached Exhibit A.

2. Pursuant to the 30 U.S.C. § 28f(a), as adjusted by 30 U.S.C. § 28j(c) and implemented by notice in 74 *Federal Register* 30959-62 (June 29, 2009) and as amended by the Consolidated Appropriations Act 2012, Pub. L. No. 112-74, 125 Stat. 786 (2011), and a notice in 79 *Federal Register* 36662-65 (June 30, 2014), the owner has paid a maintenance fee of \$155.00 per claim for the assessment year beginning September 1, 2017. This Certificate is in lieu of an affidavit of performance of annual assessment work or notice of intent to hold.

3. The name and address of the owner of Claims for which this Certificate is prepared are Excelsior Mining Arizona Inc., 2999 N. 44th Street, Suite # 300, Phoenix, AZ 85018.

4. There are a total of 182 Claims, held and claimed by the owner for valuable mineral contained therein.


NO. OF CLAIMS 182
AMOUNT \$28210.
RECEIPT NO. 4247868
INIT. STG
BLM-ASO

ENTERED
AUG 27 2018

DATED this 22 day of August, Year: 2018

By: [Signature]
STEPHEN TWYERLOU

Sworn and subscribed before me this 22nd Day of August, 2018, by: _____



[Signature]
Notary Public

Excelsior

MINING ARIZONA, INC

EXHIBIT A

Unpatented Mining Claim

182 unpatented lode mining claims situated in the Cochise County, Arizona, in Sections 10, 11, 12, 13, 14, 15, 35, Township 15 South, Range 22 East; Section 7, 18, 31, Township 15 South, Range 23 East; Sections 1, 13, 23, 24, 25 and 26, Township 16 South, Range 22 East; and Sections 5, 6, 7 and 8, Township 16 South, Range 23 East; G&SRB&M; the names of which, the place of record of the location notices thereof in the records of the Cochise County Recorder, and the serial number assigned by the Arizona State Office of the Bureau of Land Management, are as follows:

	Claim Name/Number	BLM Serial No	Cochise County Recorders # or Page book
1	ALPHA #1	AMC21945 7	523-351
2	ALPHA #2	AMC21946	523-352
3	ALPHA #3	AMC21947	523-353
4	ALPHA #4	AMC21948 ✓	523-354
5	ALPHA #5A	AMC351064 —	990100578
6	ALPHA #6	AMC21950 7	523-356
7	ALPHA #7	AMC21951	523-357
8	ALPHA #8	AMC21952	523-358
9	ALPHA #9	AMC21953	523-359
10	ALPHA #10	AMC21954	523-360
11	ALPHA #11	AMC21955	523-361
12	ALPHA #12	AMC21956	523-362
13	ALPHA #13	AMC21957 ✓	523-363
14	ALPHA #15	AMC21959 7	523-365
15	ALPHA #16	AMC21960	523-366
16	ALPHA #17	AMC21961	523-367
17	ALPHA #18	AMC21962	523-400
18	ALPHA #19	AMC21963	523-368
19	ALPHA #20	AMC21964 ✓	523-369
20	ALPHA #22	AMC21966 7	523-371
21	ALPHA #23	AMC21967	523-372
22	ALPHA #24	AMC21968	523-373
23	ALPHA #25	AMC21969 ✓	523-374
24	ALPHA #26	AMC21970 ✓	523-375
25	ALPHA #31	AMC21975 7	523-381
26	ALPHA #32	AMC21976	523-382
27	ALPHA #33	AMC21977	523-383

TOTAL CLAIMS THIS PAGE

27 AUG 22 P 1:33

RECEIVED
BLM AZ STATE OFFICE



MINING ARIZONA, INC

EXHIBIT A (continued)

	Claim Name/Number	BLM Serial No	Cochise County Recorders # or Page book
28	ALPHA #36	AMC21980 7	523-686
29	ALPHA #37	AMC21981	523-387
30	ALPHA #38	AMC21982	523-388
31	ALPHA #39	AMC21983	523-389
32	ALPHA #40	AMC21984 J	523-390
33	ALPHA #45	AMC21989 7	523-395
34	ALPHA #46	AMC21990	523-396
35	ALPHA #49	AMC21991	523-397
36	ALPHA #50	AMC21992	523-398
37	ALPHA #51	AMC21993 J	523-399
38	ALPHA 27	AMC340653 7	960617174
39	ALPHA 28	AMC340654	960617175
40	ALPHA 29	AMC340655 J	960617176
41	ALPHA 30	AMC340656 J	960617177
42	ALPHA 34 A	AMC324360 ✓	920820585
43	ALPHA 35	AMC340657 7	960617178
44	ALPHA 41	AMC340658	960617179
45	ALPHA 42	AMC340659	960617180
46	ALPHA 43	AMC340660	960617181
47	ALPHA 44	AMC340661	960617182
48	ALPHA 52 A	AMC324361	920820587
49	ALPHA 56	AMC340662	960617183
50	ALPHA 57	AMC340663	960617184
51	ALPHA 58	AMC340664	960617185
52	ALPHA 59	AMC340665 J	960617186
53	ALPHA 60	AMC340666 J	960617187
54	ALPHA 118	AMC326439 7	9340-8754
55	ALPHA 119	AMC326440	9340-8755
56	ALPHA 120	AMC326441	9340-8756
57	ALPHA 121	AMC326442	9340-8757
58	ALPHA 122	AMC326443	9340-8758
59	ALPHA 123	AMC326444	9340-8759
60	ALPHA 124	AMC326445	9340-8760
61	ALPHA 125	AMC326446	9340-8761
62	ALPHA 126	AMC326447	9340-8762
63	ALPHA 127	AMC326448	9340-8763
64	ALPHA 128	AMC326449 J	9340-8764
65	ALPHA 129	AMC326450	9340-8765

TOTAL CLAIMS THIS PAGE

RECEIVED
ARIZONA STATE OFFICE
AUG 22 2010
PHOENIX, ARIZONA



EXHIBIT A (continued)

	Claim Name/Number	BLM Serial No	Cochise County Recorders # or Page book
66	ALPHA 130	AMC326451	9340-8766
67	ALPHA 131	AMC326452	9340-8767
68	TALLSHIP 5-A	AMC341334	96-0923783
69	TALLSHIP 7-A	AMC341335	96-0923784
70	TALLSHIP 8-A	AMC341336	96-0923785
71	TALLSHIP 9-A	AMC341337	96-0923786
72	TALLSHIP 10-A	AMC341338	96-0923787
73	TALLSHIP B-1	AMC341339	96-0923788
74	TALLSHIP B-2	AMC341340	96-0923789
75	TALLSHIP B-3	AMC341341	96-0923790
76	TALLSHIP B-4	AMC341342	96-0923791
77	TALLSHIP B-5	AMC341343	96-0923792
78	TALLSHIP B-6	AMC341344	96-0923793
79	TALLSHIP B-7	AMC341345	96-0923794
80	TALLSHIP B-8	AMC351062	99-0100579
81	TALLSHIP B-9	AMC351063	99-0100580
82	TALLSHIP B10	AMC341968	96-1028711
83	TALLSHIP #C-1	AMC73414	1125-441
84	TALLSHIP #C-2	AMC73415	1125-443
85	TALLSHIP #C-3	AMC73416	1125-445
86	TALLSHIP #C-4	AMC73417	1125-447
87	TALLSHIP #C-5	AMC73418	1125-449
88	TALLSHIP #C-6	AMC73419	1125-451
89	TALLSHIP #C-7	AMC73420	1125-453
90	PROSPECT 1	AMC341969	96-1028712
91	PROSPECT 2	AMC341970	96-1028713
92	PROSPECT 3	AMC341971	96-1028714
93	PROSPECT 4	AMC341972	96-1028715
94	PROSPECT 5	AMC341973	96-1028716
95	PROSPECT 6	AMC341974	96-1028717
96	PROSPECT 7A	AMC341975	96-1028718
97	PROSPECT 8A	AMC341976	96-1028719
98	PROSPECT 9	AMC341977	96-1028720
99	TEX 1	AMC341978	96-1028721
100	TEX 2	AMC341979	96-1028722
101	TEX 3	AMC341980	96-1028723
102	TEX 4	AMC341981	96-1028724
103	TEX 5	AMC341982	96-1028725

TOTAL CLAIMS THIS PAGE

38

RECEIVED
AZ STATE OFFICE
PHOENIX, ARIZONA
AUG 22 11:52 AM '08



EXHIBIT A (continued)

	Claim Name/Number	BLM Serial No	Cochise County Recorders # or Page book
104	TEX 6	AMC341983 7	96-1028726
105	TEX 7	AMC341984	96-1028727
106	TEX 8	AMC341985	96-1028728
107	TEX 9	AMC341986	96-1028729
108	TEX 10	AMC341987	96-1028730
109	TEX 11	AMC341346	96-0923777
110	TEX 12	AMC341988	96-1028731
111	TEX 13	AMC341347	96-0923788
112	TEX 14	AMC341989	96-1028732
113	TEX 15	AMC341990	96-1028733
114	TEX 16	AMC341348	96-0923779
115	TEX 17	AMC341991	96-1028734
116	TEX 18	AMC341349	96-0923780
117	TEX 19	AMC341992	96-1028735
118	TEX 20	AMC341993	96-1028736
119	TEX 21	AMC341994	96-1028737
120	TEX 22	AMC341995	96-1028738
121	TEX 23	AMC341996	96-1028739
122	TEX 24	AMC341997	96-1028740
123	TEX 25	AMC341998	96-1028741
124	TEX 26	AMC341999	96-1028742
125	TEX 27	AMC342000	96-1028743
126	TEX 28	AMC342001	96-1028744
127	TEX 29	AMC341350	96-0923781
128	TEX 30	AMC341351	96-0923782
129	BIRD DOG 1	AMC451034	2018-12035
130	BIRD DOG 2	AMC451035	2018-12036
131	BIRD DOG 3	AMC451036	2018-12037
132	BIRD DOG 4	AMC451037	2018-12038
133	BIRD DOG 5	AMC451038	2018-12039
134	BIRD DOG 6	AMC451039	2018-12040
135	BIRD DOG 7	AMC451040	2018-12041
136	BIRD DOG 8	AMC451041	2018-12042
137	BIRD DOG 9	AMC451042	2018-12043
138	BIRD DOG 10	AMC451043	2018-12044
139	BIRD DOG 11	AMC451044	2018-12045
140	BIRD DOG 12	AMC451045	2018-12046
141	BIRD DOG 13	AMC451046	2018-12047

TOTAL CLAIMS THIS PAGE

Payment of Annual Maintenance Fee

RECEIVED
BLM AZ STATE OFFICE
AUG 22 2018
PHOENIX, ARIZONA



EXHIBIT A (continued)

	Claim Name/Number	BLM Serial No	Cochise County Recorders # or Page book
142	BIRD DOG 14	AMC451047 7	2018-12048
143	BIRD DOG 15	AMC451048	2018-12049
144	BIRD DOG 16	AMC451049	2018-12050
145	BIRD DOG 17	AMC451050	2018-12051
146	BIRD DOG 18	AMC451051	2018-12052
147	BIRD DOG 19	AMC451052	2018-12053
148	BIRD DOG 20	AMC451053	2018-12054
149	BIRD DOG 21	AMC451054	2018-12055
150	BIRD DOG 22	AMC451055	2018-12056
151	BIRD DOG 23	AMC451056	2018-12057
152	BIRD DOG 24	AMC451057	2018-12058
153	BIRD DOG 25	AMC451058	2018-12059
154	BIRD DOG 26	AMC451059	2018-12060
155	BIRD DOG 27	AMC451060	2018-12061
156	BIRD DOG 28	AMC451061	2018-12062
157	BIRD DOG 29	AMC451062	2018-12063
158	BIRD DOG 30	AMC451063	2018-12064
159	BIRD DOG 31	AMC451064	2018-12065
160	BIRD DOG 32	AMC451065	2018-12066
161	BIRD DOG 33	AMC451066	2018-12067
162	BIRD DOG 34	AMC451067	2018-12068
163	BIRD DOG 35	AMC451068	2018-12069
164	BIRD DOG 36	AMC451069	2018-12070
165	BIRD DOG 37	AMC451070	2018-12071
166	BIRD DOG 38	AMC451071	2018-12072
167	BIRD DOG 39	AMC451072	2018-12073
168	BIRD DOG 40	AMC451073	2018-12074
169	BIRD DOG 41	AMC451074	2018-12075
170	BIRD DOG 42	AMC451075	2018-12076
171	BIRD DOG 43	AMC451076	2018-12077
172	BIRD DOG 44	AMC451077	2018-12078
173	BIRD DOG 45	AMC451078	2018-12079
174	BIRD DOG 46	AMC451079	2018-12080
175	BIRD DOG 47	AMC451080	2018-12081
176	BIRD DOG 48	AMC451081	2018-12082
177	BIRD DOG 49	AMC451082	2018-12083
178	BIRD DOG 50	AMC451083	2018-12084
179	BIRD DOG 51	AMC451084	2018-12085

TOTAL CLAIMS THIS PAGE

38

Payment of Annual Maintenance Fee

2018 AUG 22 P 1:31

Excelsior

MINING ARIZONA, INC

EXHIBIT A (continued)

	Claim Name/Number	BLM Serial No	Cochise County Recorders # or Page book
180	BIRD DOG 52	AMC451085 ↗	2018-12086
181	BIRD DOG 53	AMC451086 ↘	2018-12087
182	BIRD DOG 54	AMC451087 ↘	2018-12088
TOTAL CLAIMS THIS PAGE			3
TOTAL CLAIMS FOR EXHIBIT A			182

RECEIVED
 PHOENIX, ARIZONA
 2018 AUG 22 P 1:31
 PHOENIX, ARIZONA

RECEIVED
 PHOENIX, ARIZONA

United States Department of the Interior
Bureau of Land Management
 DIV OF LANDS, MINRLS & ENERGY
 ONE N CENTRAL AVE
 PHOENIX, AZ 85004 -4427
 Phone: 602-417-9200

Receipt

No: 4241868

Transaction #: 4357289	
Date of Transaction: 08/22/2018	
CUSTOMER:	
EXCELSIOR MINING ARIZONA INC 2999 N 44TH ST STE 300 PHOENIX, AZ 85018-7249 US	

LINE #	QTY	DESCRIPTION	REMARKS	UNIT PRICE	TOTAL
1	1.00	LOCATABLE MINERALS / MINING CLAIMS- NOT NEW-UNADJUD, ONE AUTH NO. ONLY / MINING CLAIM MONEY RECEIVED CASES: AMC21945/\$28210.00	2019 MAINT (182)	- n/a -	28210.00
TOTAL:					\$28,210.00

PAYMENT INFORMATION			
1	AMOUNT:	28210.00	POSTMARKED: N/A
	TYPE:	CHECK	RECEIVED: 08/22/2018
	CHECK NO:	3489	
	NAME:	EXCELSIOR MINING ARIZONA INC 2999 N 44TH ST STE 300 PHOENIX AZ 85018-7249 US	

REMARKS

This receipt was generated by the automated BLM Collections and Billing System and is a paper representation of a portion of the official electronic record contained therein.

EXHIBIT A

Unpatented Mining Claim

128 unpatented lode mining claims situated in the Cochise County, Arizona, in Sections 35, Township 15 South, Range 22 East; Section 31, Township 15 South, Range 23 East; Sections 1, 11, 12, 13, 23, 24, 25 and 26, Township 16 South, Range 22 East; and Sections 5, 6, 7 and 8, Township 16 South, Range 23 East; G&SRB&M; the names of which, the place of record of the location notices thereof in the records of the Cochise County Recorder, and the serial number assigned by the Arizona State Office of the Bureau of Land Management, are as follows:

	Claim Name/Number	BLM Serial No	Cochise County Recorders # or Page book
1	ALPHA #1	AMC21945	523-351
2	ALPHA #2	AMC21946	523-352
3	ALPHA #3	AMC21947	523-353
4	ALPHA #4	AMC21948	523-354
5	ALPHA #5A	AMC351064	990100578
6	ALPHA #6	AMC21950	523-356
7	ALPHA #7	AMC21951	523-357
8	ALPHA #8	AMC21952	523-358
9	ALPHA #9	AMC21953	523-359
10	ALPHA #10	AMC21954	523-360
11	ALPHA #11	AMC21955	523-361
12	ALPHA #12	AMC21956	523-362
13	ALPHA #13	AMC21957	523-363
14	ALPHA #15	AMC21959	523-365
15	ALPHA #16	AMC21960	523-366
16	ALPHA #17	AMC21961	523-367
17	ALPHA #18	AMC21962	523-400
18	ALPHA #19	AMC21963	523-368
19	ALPHA #20	AMC21964	523-369
20	ALPHA #22	AMC21966	523-371
21	ALPHA #23	AMC21967	523-372
22	ALPHA #24	AMC21968	523-373
23	ALPHA #25	AMC21969	523-374
24	ALPHA #26	AMC21970	523-375
25	ALPHA #31	AMC21975	523-381
26	ALPHA #32	AMC21976	523-382
27	ALPHA #33	AMC21977	523-383

TOTAL CLAIMS THIS PAGE

27

Excelsior

MINING ARIZONA, INC

EXHIBIT A (continued)

	Claim Name/Number	BLM Serial No	Cochise County Recorders # or Page book
28	ALPHA #36	AMC21980	523-686
29	ALPHA #37	AMC21981	523-387
30	ALPHA #38	AMC21982	523-388
31	ALPHA #39	AMC21983	523-389
32	ALPHA #40	AMC21984	523-390
33	ALPHA #45	AMC21989	523-395
34	ALPHA #46	AMC21990	523-396
35	ALPHA #49	AMC21991	523-397
36	ALPHA #50	AMC21992	523-398
37	ALPHA #51	AMC21993	523-399
38	ALPHA 27	AMC340653	960617174
39	ALPHA 28	AMC340654	960617175
40	ALPHA 29	AMC340655	960617176
41	ALPHA 30	AMC340656	960617177
42	ALPHA 34 A	AMC324360	920820585
43	ALPHA 35	AMC340657	960617178
44	ALPHA 41	AMC340658	960617179
45	ALPHA 42	AMC340659	960617180
46	ALPHA 43	AMC340660	960617181
47	ALPHA 44	AMC340661	960617182
48	ALPHA 52 A	AMC324361	920820587
49	ALPHA 56	AMC340662	960617183
50	ALPHA 57	AMC340663	960617184
51	ALPHA 58	AMC340664	960617185
52	ALPHA 59	AMC340665	960617186
53	ALPHA 60	AMC340666	960617187
54	ALPHA 118	AMC326439	9340-8754
55	ALPHA 119	AMC326440	9340-8755
56	ALPHA 120	AMC326441	9340-8756
57	ALPHA 121	AMC326442	9340-8757
58	ALPHA 122	AMC326443	9340-8758
59	ALPHA 123	AMC326444	9340-8759
60	ALPHA 124	AMC326445	9340-8760
61	ALPHA 125	AMC326446	9340-8761
62	ALPHA 126	AMC326447	9340-8762
63	ALPHA 127	AMC326448	9340-8763
64	ALPHA 128	AMC326449	9340-8764
65	ALPHA 129	AMC326450	9340-8765

TOTAL CLAIMS THIS PAGE

38



MINING ARIZONA, INC

EXHIBIT A (continued)

	Claim Name/Number	BLM Serial No	Cochise County Recorders # or Page book
66	ALPHA 130	AMC326451	9340-8766
67	ALPHA 131	AMC326452	9340-8767
68	TALLSHIP 5-A	AMC341334	96-0923783
69	TALLSHIP 7-A	AMC341335	96-0923784
70	TALLSHIP 8-A	AMC341336	96-0923785
71	TALLSHIP 9-A	AMC341337	96-0923786
72	TALLSHIP 10-A	AMC341338	96-0923787
73	TALLSHIP B-1	AMC341339	96-0923788
74	TALLSHIP B-2	AMC341340	96-0923789
75	TALLSHIP B-3	AMC341341	96-0923790
76	TALLSHIP B-4	AMC341342	96-0923791
77	TALLSHIP B-5	AMC341343	96-0923792
78	TALLSHIP B-6	AMC341344	96-0923793
79	TALLSHIP B-7	AMC341345	96-0923794
80	TALLSHIP B-8	AMC351062	99-0100579
81	TALLSHIP B-9	AMC351063	99-0100580
82	TALLSHIP B10	AMC341968	96-1028711
83	TALLSHIP #C-1	AMC73414	1125-441
84	TALLSHIP #C-2	AMC73415	1125-443
85	TALLSHIP #C-3	AMC73416	1125-445
86	TALLSHIP #C-4	AMC73417	1125-447
87	TALLSHIP #C-5	AMC73418	1125-449
88	TALLSHIP #C-6	AMC73419	1125-451
89	TALLSHIP #C-7	AMC73420	1125-453
90	PROSPECT 1	AMC341969	96-1028712
91	PROSPECT 2	AMC341970	96-1028713
92	PROSPECT 3	AMC341971	96-1028714
93	PROSPECT 4	AMC341972	96-1028715
94	PROSPECT 5	AMC341973	96-1028716
95	PROSPECT 6	AMC341974	96-1028717
96	PROSPECT 7A	AMC341975	96-1028718
97	PROSPECT 8A	AMC341976	96-1028719
98	PROSPECT 9	AMC341977	96-1028720
99	TEX 1	AMC341978	96-1028721
100	TEX 2	AMC341979	96-1028722
101	TEX 3	AMC341980	96-1028723
102	TEX 4	AMC341981	96-1028724
103	TEX 5	AMC341982	96-1028725

RECEIVED
COUNTY OFFICE

TOTAL CLAIMS THIS PAGE

38

Excelsior

MINING ARIZONA, INC

EXHIBIT A (continued)

	Claim Name/Number	BLM Serial No	Cochise County Recorders # or Page book
104	TEX 6	AMC341983	96-1028726
105	TEX 7	AMC341984	96-1028727
106	TEX 8	AMC341985	96-1028728
107	TEX 9	AMC341986	96-1028729
108	TEX 10	AMC341987	96-1028730
109	TEX 11	AMC341346	96-0923777
110	TEX 12	AMC341988	96-1028731
111	TEX 13	AMC341347	96-0923788
112	TEX 14	AMC341989	96-1028732
113	TEX 15	AMC341990	96-1028733
114	TEX 16	AMC341348	96-0923779
115	TEX 17	AMC341991	96-1028734
116	TEX 18	AMC341349	96-0923780
117	TEX 19	AMC341992	96-1028735
118	TEX 20	AMC341993	96-1028736
119	TEX 21	AMC341994	96-1028737
120	TEX 22	AMC341995	96-1028738
121	TEX 23	AMC341996	96-1028739
122	TEX 24	AMC341997	96-1028740
123	TEX 25	AMC341998	96-1028741
124	TEX 26	AMC341999	96-1028742
125	TEX 27	AMC342000	96-1028743
126	TEX 28	AMC342001	96-1028744
127	TEX 29	AMC341350	96-0923781
128	TEX 30	AMC341351	96-0923782
TOTAL CLAIMS THIS PAGE			25
TOTAL CLAIMS FOR EXHIBIT A			128

RECEIVED
 PHOENIX, ARIZONA
 128
 AUG 29 A 10:51
 OFFICE

United States Department of the Interior
Bureau of Land Management
 DIV OF LANDS, MINRLS & ENERGY
 ONE N CENTRAL AVE
 PHOENIX, AZ 85004 -4427
 Phone: 602-417-9200

Receipt

No: 3964439

Transaction #: 4074312	
Date of Transaction: 08/29/2017	
CUSTOMER:	
EXCELSIOR MINING ARIZONA INC 2999 N 44TH ST STE 300 PHOENIX,AZ 85018-7249 US	

LINE #	QTY	DESCRIPTION	REMARKS	UNIT PRICE	TOTAL
1	1.00	LOCATABLE MINERALS / MINING CLAIMS- NOT NEW-UNADJUD,ONE AUTH NO. ONLY / MINING CLAIM MONEY RECEIVED CASES: AMC21945/\$19840.00	2018 MAINT/128	- n/a -	19840.00
TOTAL:					\$19,840.00

PAYMENT INFORMATION					
1	AMOUNT:	19840.00	POSTMARKED:	N/A	
	TYPE:	CHECK	RECEIVED:	08/29/2017	
	CHECK NO:	2898			
	NAME:	EXCELSIOR MINING ARIZONA INC 2999 N 44TH ST STE 300 PHOENIX AZ 85018-7249 US			

REMARKS

This receipt was generated by the automated BLM Collections and Billing System and is a paper representation of a portion of the official electronic record contained therein.

Lewis Roca
ROTHGERBER CHRISTIE

Lewis Roca Rothgerber Christie LLP
201 East Washington Street
Suite 1200
Phoenix, AZ 85004

602 262 5311 main
602 262 5747 fax
lrrc.com

RECEIVED
BLM AZ STATE OFFICE

2016 NOV 10 PM 0:00

PHOENIX, ARIZONA

Stanley B. Lutz
Admitted in Arizona and New York
602.262.5704 direct
sbLutz@lrrc.com

November 10, 2016

Our File Number: 153161-00002

VIA HAND-DELIVERY

Bureau of Land Management
Arizona State Office
One North Central Ave, Suite 800
Phoenix, AZ 85004-4427

21945	351062
73353	403667
324360	405106
326382	408180
340653	408904
341334	416211
341966	

RE: Correction of Owner's Name for Certain Mining Claims

To Whom It May Concern:

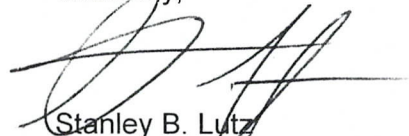
On October 25, 2016, we sent a letter requesting the Bureau of Land Management correct the claimant information for 117 unpatented mining claims located in Cochise County, Arizona. Those claims, listed on Exhibit A to this letter, had been erroneously listed in the name of Excelsior Mining Arizona, Inc. in the Bureau's records. We requested that the Bureau correct its records by listing the correct entity, Excelsior Mining JCM, Inc., as the claimant on those 117 claims.

Excelsior Mining Arizona, Inc. holds 128 separate unpatented mining claims in Cochise County, Arizona. Those 128 claims are listed on Exhibit B to this letter. Our recent review of a geographic index report for the area revealed that the Bureau, apparently in response to our October letter, has now listed Excelsior Mining JCM, Inc. as the claimant on the 128 claims that should be in the name of Excelsior Mining Arizona, Inc.

We respectfully request that the Bureau correct its records to reflect that the 128 claims listed on Exhibit B to this letter are held by Excelsior Mining Arizona, Inc. The 117 claims listed on Exhibit A to this letter should remain in the name of Excelsior Mining JCM, Inc. The address information for both sets of claims remains the same.

If you have any questions, or need further clarification, please feel free to call me at 602-262-5704. Thank you for your assistance in this matter.

Sincerely,



Stanley B. Lutz
Lewis Roca Rothgerber Christie LLP

SBL/jw
Enclosures

2011529604_1

Exhibit A

Excelsior Mining JCM, Inc.
Unpatented Mining Claims
117 Claims

Part III - Unpatented Mining Claims:

The following unpatented lode mining claims situated in the Cochise (Johnson) Mining District in Sections 13, 14, 22, 23, 24, 25, 26, 27, 34, 35 and 36, Township 15 South, Range 22 East; and Section 31, Township 15 South, Range 23 East; G&SRB&M; Cochise County, Arizona, the names of which, and the serial number assigned by the Arizona State Office of the Bureau of Land Management, are as follows:

<u>Serial No.</u>	<u>Claim Name/Number</u>	<u>Lead Serial No.</u>	<u>Disposition</u>
AMC403667	ADDIE R	AMC403667	ACTIVE
AMC403668	ALAMOSA	AMC403667	ACTIVE
AMC403669	BEE R2	AMC403667	ACTIVE
AMC403670	BEE R1	AMC403667	ACTIVE
AMC403671	BEE R3	AMC403667	ACTIVE
AMC403672	BEE R4	AMC403667	ACTIVE
AMC403673	BEE R5	AMC403667	ACTIVE
AMC403674	BEE R11	AMC403667	ACTIVE
AMC403675	BEE R12	AMC403667	ACTIVE
AMC403676	BONANZA	AMC403667	ACTIVE
AMC403677	BUMBLE BEE	AMC403667	ACTIVE
AMC403678	BURRO L	AMC403667	ACTIVE
AMC403679	BURRO 4	AMC403667	ACTIVE
AMC403680	BURRO 5	AMC403667	ACTIVE
AMC403681	BURRO 6	AMC403667	ACTIVE
AMC403682	BURRO 7	AMC403667	ACTIVE
AMC403683	BURRO 8	AMC403667	ACTIVE
AMC403684	BURRO NO 9	AMC403667	ACTIVE
AMC403685	BURRO 19	AMC403667	ACTIVE
AMC403686	CALUMET	AMC403667	ACTIVE
AMC403687	CHARLES	AMC403667	ACTIVE
AMC403688	CHELSIE FRACTION	AMC403667	ACTIVE
AMC403689	COLORADO	AMC403667	ACTIVE
AMC403690	DEFENDER	AMC403667	ACTIVE
AMC403691	DORA	AMC403667	ACTIVE
AMC403692	E-5 FRACTION	AMC403667	ACTIVE
AMC403693	ECHO NO 1	AMC403667	ACTIVE
AMC403694	ECHO R2	AMC403667	ACTIVE
AMC403695	ECHO R3	AMC403667	ACTIVE
AMC403696	ELEPHANT	AMC403667	ACTIVE
AMC403697	ELLA	AMC403667	ACTIVE
AMC403698	ELLENOR	AMC403667	ACTIVE
AMC403699	ERICKA	AMC403667	ACTIVE
AMC403700	ERNEST	AMC403667	ACTIVE
AMC403701	EULA BELLE	AMC403667	ACTIVE
AMC403702	GLADYS R	AMC403667	ACTIVE
AMC403703	GUSTAVE	AMC403667	ACTIVE
AMC403704	HAGERMAN	AMC403667	ACTIVE

AMC403705	IMOGENE	AMC403667	ACTIVE
AMC403706	INA	AMC403667	ACTIVE
AMC403707	INDICATOR	AMC403667	ACTIVE
AMC403708	KATIE	AMC403667	ACTIVE
AMC403709	KENTUCKY	AMC403667	ACTIVE
AMC403710	LAST CHANCE	AMC403667	ACTIVE
AMC403711	LAURA J	AMC403667	ACTIVE
AMC403712	LIME NO 1	AMC403667	ACTIVE
AMC403713	LIME NO 2	AMC403667	ACTIVE
AMC403714	LIME NO 3	AMC403667	ACTIVE
AMC403715	LIME NO 4	AMC403667	ACTIVE
AMC403716	LINDA SUE	AMC403667	ACTIVE
AMC403717	LOUIE	AMC403667	ACTIVE
AMC403718	MARY	AMC403667	ACTIVE
AMC403719	MARY EILENE	AMC403667	ACTIVE
AMC403720	MASON	AMC403667	ACTIVE
AMC403721	MESCAL NO 5	AMC403667	ACTIVE
AMC403722	MILLINGTON	AMC403667	ACTIVE
AMC403723	MIRIAM	AMC403667	ACTIVE
AMC403724	MOORE #1	AMC403667	ACTIVE
AMC403725	MOORE #2	AMC403667	ACTIVE
AMC403726	MOORE #3	AMC403667	ACTIVE
AMC403727	NELDA LANE	AMC403667	ACTIVE
AMC403728	PORTLAND	AMC403667	ACTIVE
AMC403729	PRIMROSE	AMC403667	ACTIVE
AMC403730	PRIMROSE BEE	AMC403667	ACTIVE
AMC403731	PUZZLE NO 2	AMC403667	ACTIVE
AMC403732	S-10	AMC403667	ACTIVE
AMC403733	S-12	AMC403667	ACTIVE
AMC403734	S-14	AMC403667	ACTIVE
AMC403735	S-16	AMC403667	ACTIVE
AMC403736	S-18	AMC403667	ACTIVE
AMC403737	S-26	AMC403667	ACTIVE
AMC403738	S-28	AMC403667	ACTIVE
AMC403739	S-30	AMC403667	ACTIVE
AMC403740	S-32	AMC403667	ACTIVE
AMC403741	S-34	AMC403667	ACTIVE
AMC403742	SHARIE LYNN	AMC403667	ACTIVE
AMC403743	SHIRLEY LOUISE	AMC403667	ACTIVE
AMC403744	ULTIMO	AMC403667	ACTIVE
AMC403745	WOLFRIME	AMC403667	ACTIVE
AMC405106	BRENDA KAYE	AMC405106	ACTIVE
AMC405107	BURRO A	AMC405106	ACTIVE
AMC405108	BURRO B	AMC405106	ACTIVE
AMC405121	BURRO 17	AMC405106	ACTIVE
AMC405122	BURRO 18	AMC405106	ACTIVE

AMC405123	BURRO 20	AMC405106	ACTIVE
AMC405124	CHARLENE	AMC405106	ACTIVE
AMC405126	FRANCINE	AMC405106	ACTIVE
AMC405127	JANE RAE	AMC405106	ACTIVE
AMC408182	BURRO C	AMC408180	ACTIVE
AMC408183	BURRO D	AMC408180	ACTIVE
AMC408184	BURRO E	AMC408180	ACTIVE
AMC408185	BURRO G	AMC408180	ACTIVE
AMC408186	BURRO H	AMC408180	ACTIVE
AMC408187	BURRO I	AMC408180	ACTIVE
AMC408188	BURRO 11	AMC408180	ACTIVE
AMC408189	BURRO 12	AMC408180	ACTIVE
AMC408190	BURRO 13	AMC408180	ACTIVE
AMC408191	BURRO 14	AMC408180	ACTIVE
AMC408192	BURRO 15	AMC408180	ACTIVE
AMC408193	BURRO 16	AMC408180	ACTIVE
AMC408194	CORNADO NO 1	AMC408180	ACTIVE
AMC408195	ROSIE R	AMC408180	ACTIVE
AMC408909	J SULLY #6	AMC408904	ACTIVE
AMC408911	J SULLY #8	AMC408904	ACTIVE
AMC408914	J SULLY #11	AMC408904	ACTIVE
AMC408915	J SULLY #12	AMC408904	ACTIVE
AMC408916	J SULLY #13	AMC408904	ACTIVE
AMC408917	J SULLY #14	AMC408904	ACTIVE
AMC408918	J SULLY #15	AMC408904	ACTIVE
AMC408919	SULLY #16	AMC408904	ACTIVE
AMC416211	ASHLEY	AMC416211	ACTIVE
AMC416212	J-TRAVASSOS	AMC416211	ACTIVE
AMC416213	N-TRAVASSOS	AMC416211	ACTIVE
AMC416214	SUMMERTIME	AMC416211	ACTIVE
AMC416215	SUNSET	AMC416211	ACTIVE
AMC416216	T-ACKEN	AMC416211	ACTIVE
AMC416217	WILDFIRE	AMC416211	ACTIVE

Exhibit B

Excelsior Mining Arizona, Inc.
Unpatented Mining Claims
128 Claims

EXHIBIT B

The 128 unpatented mining claims listed on the following pages 1 through 3 located in the following lands in Cochise County, Arizona:

Sections 12, 13, 23, 24, 25 and 26, T. 16 S., R. 22 E

Sections 1, 6, 11 and 12, T. 16 S., R. 23 E.

Section 35, T. 15 S., R. 22 E.

DEPARTMENT OF THE INTERIOR
BUREAU OF LAND MANAGEMENT
MINING CLAIMS
Customer Information - WITH Serial No. and Claim Name

ACTIVE CLAIMS

Run Date: 12/02/2014 03:55 PM

Page 1 of 3

Admin State: AZ

Geo State: AZ

DELTA EXPL HOLDINGS LLC

3950 WWOODRIDGE DR
GLENDALE, AZ 85308-4127

CUSTOMER ID: 2116492

<u>Serial No.</u>	<u>Claim Name/Number</u>	<u>Lead Serial No.</u>	<u>Disposition</u>
AMC21945	ALPHA #1	AMC21945	ACTIVE
AMC21946	ALPHA #2	AMC21945	ACTIVE
AMC21947	ALPHA #3	AMC21945	ACTIVE
AMC21948	ALPHA #4	AMC21945	ACTIVE
AMC21950	ALPHA #6	AMC21945	ACTIVE
AMC21951	ALPHA #7	AMC21945	ACTIVE
AMC21952	ALPHA #8	AMC21945	ACTIVE
AMC21953	ALPHA #9	AMC21945	ACTIVE
AMC21954	ALPHA #10	AMC21945	ACTIVE
AMC21955	ALPHA #11	AMC21945	ACTIVE
AMC21956	ALPHA #12	AMC21945	ACTIVE
AMC21957	ALPHA #13	AMC21945	ACTIVE
AMC21959	ALPHA #15	AMC21945	ACTIVE
AMC21960	ALPHA #16	AMC21945	ACTIVE
AMC21961	ALPHA #17	AMC21945	ACTIVE
AMC21962	ALPHA #18	AMC21945	ACTIVE
AMC21963	ALPHA #19	AMC21945	ACTIVE
AMC21964	ALPHA #20	AMC21945	ACTIVE
AMC21966	ALPHA #22	AMC21945	ACTIVE
AMC21967	ALPHA #23	AMC21945	ACTIVE
AMC21968	ALPHA #24	AMC21945	ACTIVE
AMC21969	ALPHA #25	AMC21945	ACTIVE
AMC21970	ALPHA #26	AMC21945	ACTIVE
AMC21975	ALPHA #31	AMC21945	ACTIVE
AMC21976	ALPHA #32	AMC21945	ACTIVE
AMC21977	ALPHA #33	AMC21945	ACTIVE
AMC21980	ALPHA #36	AMC21945	ACTIVE
AMC21981	ALPHA #37	AMC21945	ACTIVE
AMC21982	ALPHA #38	AMC21945	ACTIVE
AMC21983	ALPHA #39	AMC21945	ACTIVE
AMC21984	ALPHA #40	AMC21945	ACTIVE
AMC21989	ALPHA #45	AMC21945	ACTIVE
AMC21990	ALPHA #46	AMC21945	ACTIVE
AMC21991	ALPHA #49	AMC21945	ACTIVE
AMC21992	ALPHA #50	AMC21945	ACTIVE
AMC21993	ALPHA #51	AMC21945	ACTIVE
AMC324360	ALPHA 34 A	AMC324360	ACTIVE
AMC324361	ALPHA 52 A	AMC324360	ACTIVE
AMC326439	ALPHA 118	AMC326382	ACTIVE
AMC326440	ALPHA 119	AMC326382	ACTIVE
AMC326441	ALPHA 120	AMC326382	ACTIVE
AMC326442	ALPHA 121	AMC326382	ACTIVE
AMC326443	ALPHA 122	AMC326382	ACTIVE

NO WARRANTY IS MADE BY BLM
FOR USE OF THE DATA FOR
PURPOSES NOT INTENDED BY BLM

DEPARTMENT OF THE INTERIOR
BUREAU OF LAND MANAGEMENT
MINING CLAIMS
Customer Information - WITH Serial No. and Claim Name

ACTIVE CLAIMS

Run Date: 12/02/2014 03:55 PM

Page 2 of 3

<u>Serial No.</u>	<u>Claim Name/Number</u>	<u>Lead Serial No.</u>	<u>Disposition</u>
AMC326444	ALPHA 123	AMC326382	ACTIVE
AMC326445	ALPHA 124	AMC326382	ACTIVE
AMC326446	ALPHA 125	AMC326382	ACTIVE
AMC326447	ALPHA 126	AMC326382	ACTIVE
AMC326448	ALPHA 127	AMC326382	ACTIVE
AMC326449	ALPHA 128	AMC326382	ACTIVE
AMC326450	ALPHA 129	AMC326382	ACTIVE
AMC326451	ALPHA 130	AMC326382	ACTIVE
AMC326452	ALPHA 131	AMC326382	ACTIVE
AMC340653	ALPHA 27	AMC340653	ACTIVE
AMC340654	ALPHA 28	AMC340653	ACTIVE
AMC340655	ALPHA 29	AMC340653	ACTIVE
AMC340656	ALPHA 30	AMC340653	ACTIVE
AMC340657	ALPHA 33	AMC340653	ACTIVE
AMC340658	ALPHA 41	AMC340653	ACTIVE
AMC340659	ALPHA 42	AMC340653	ACTIVE
AMC340660	ALPHA 43	AMC340653	ACTIVE
AMC340661	ALPHA 44	AMC340653	ACTIVE
AMC340662	ALPHA 56	AMC340653	ACTIVE
AMC340663	ALPHA 57	AMC340653	ACTIVE
AMC340664	ALPHA 58	AMC340653	ACTIVE
AMC340665	ALPHA 59	AMC340653	ACTIVE
AMC340666	ALPHA 60	AMC340653	ACTIVE
AMC341334	TALLSHIP 5-A	AMC341334	ACTIVE
AMC341335	TALLSHIP 7-A	AMC341334	ACTIVE
AMC341336	TALLSHIP 8-A	AMC341334	ACTIVE
AMC341337	TALLSHIP 9-A	AMC341334	ACTIVE
AMC341338	TALLSHIP 10-A	AMC341334	ACTIVE
AMC341339	TALLSHIP B-1	AMC341334	ACTIVE
AMC341340	TALLSHIP B-2	AMC341334	ACTIVE
AMC341341	TALLSHIP B-3	AMC341334	ACTIVE
AMC341342	TALLSHIP B-4	AMC341334	ACTIVE
AMC341343	TALLSHIP B-5	AMC341334	ACTIVE
AMC341344	TALLSHIP B-6	AMC341334	ACTIVE
AMC341345	TALLSHIP B-7	AMC341334	ACTIVE
AMC341346	TEX 11	AMC341334	ACTIVE
AMC341347	TEX 13	AMC341334	ACTIVE
AMC341348	TEX 16	AMC341334	ACTIVE
AMC341349	TEX 18	AMC341334	ACTIVE
AMC341350	TEX 29	AMC341334	ACTIVE
AMC341351	TEX 30	AMC341334	ACTIVE
AMC341968	TALLSHIP B10	AMC341966	ACTIVE
AMC341969	PROSPECT 1	AMC341966	ACTIVE
AMC341970	PROSPECT 2	AMC341966	ACTIVE
AMC341971	PROSPECT 3	AMC341966	ACTIVE
AMC341972	PROSPECT 4	AMC341966	ACTIVE
AMC341973	PROSPECT 5	AMC341966	ACTIVE
AMC341974	PROSPECT 6	AMC341966	ACTIVE

NO WARRANTY IS MADE BY BLM
FOR USE OF THE DATA FOR
PURPOSES NOT INTENDED BY BLM

DEPARTMENT OF THE INTERIOR
BUREAU OF LAND MANAGEMENT
MINING CLAIMS
Customer Information - WITH Serial No. and Claim Name

ACTIVE CLAIMS

Run Date: 12/02/2014 03:55 PM

Page 3 of 3

<u>Serial No.</u>	<u>Claim Name/Number</u>	<u>Lead Serial No.</u>	<u>Disposition</u>
AMC341975	PROSPECT 7A	AMC341966	ACTIVE
AMC341976	PROSPECT 8A	AMC341966	ACTIVE
AMC341977	PROSPECT 9	AMC341966	ACTIVE
AMC341978	TEX 1	AMC341966	ACTIVE
AMC341979	TEX 2	AMC341966	ACTIVE
AMC341980	TEX 3	AMC341966	ACTIVE
AMC341981	TEX 4	AMC341966	ACTIVE
AMC341982	TEX 5	AMC341966	ACTIVE
AMC341983	TEX 6	AMC341966	ACTIVE
AMC341984	TEX 7	AMC341966	ACTIVE
AMC341985	TEX 8	AMC341966	ACTIVE
AMC341986	TEX 9	AMC341966	ACTIVE
AMC341987	TEX 10	AMC341966	ACTIVE
AMC341988	TEX 12	AMC341966	ACTIVE
AMC341989	TEX 14	AMC341966	ACTIVE
AMC341990	TEX 15	AMC341966	ACTIVE
AMC341991	TEX 17	AMC341966	ACTIVE
AMC341992	TEX 19	AMC341966	ACTIVE
AMC341993	TEX 20	AMC341966	ACTIVE
AMC341994	TEX 21	AMC341966	ACTIVE
AMC341995	TEX 22	AMC341966	ACTIVE
AMC341996	TEX 23	AMC341966	ACTIVE
AMC341997	TEX 24	AMC341966	ACTIVE
AMC341998	TEX 25	AMC341966	ACTIVE
AMC341999	TEX 26	AMC341966	ACTIVE
AMC342000	TEX 27	AMC341966	ACTIVE
AMC342001	TEX 28	AMC341966	ACTIVE
AMC351062	TALLSHIP B-B	AMC351062	ACTIVE
AMC351063	TALLSHIP B-9	AMC351062	ACTIVE
AMC351064	ALPHA #5A	AMC351062	ACTIVE
AMC73414	TALLSHIP #C-1	AMC73353	ACTIVE
AMC73415	TALLSHIP #C-2	AMC73353	ACTIVE
AMC73416	TALLSHIP #C-3	AMC73353	ACTIVE
AMC73417	TALLSHIP #C-4	AMC73353	ACTIVE
AMC73418	TALLSHIP #C-5	AMC73353	ACTIVE
AMC73419	TALLSHIP #C-6	AMC73353	ACTIVE
AMC73420	TALLSHIP #C-7	AMC73353	ACTIVE

Number of ACTIVE cases: 128

NO WARRANTY IS MADE BY BLM
FOR USE OF THE DATA FOR
PURPOSES NOT INTENDED BY BLM

ENTERED
NOV 15 2016
BY: *[Signature]*

CLAIMANT NAME UPDATED TO REFLECT EXCELSIOR MINING
ARIZONA INC. 15 NOV 16 *[Signature]*

RECEIVED
BLMAZ STATE OFFICE

2016 NOV 10 P 12: 49

PHOENIX, ARIZONA

Lewis Roca
ROTHGERBER CHRISTIE

Stanley B. Lutz 153161-00002

Lewis Roca Rothgerber Christie LLP
201 East Washington Street
Suite 1200
Phoenix, AZ 85004

Bureau of Land Management
Arizona State Office
One North Central Ave, Suite 800
Phoenix, AZ 85004-4427

After recording, please return to:
Excelsior Mining Corp.
2999 N. 44th Street, Suite # 300
Phoenix, AZ 85018

Amc 21945
73353
324360
326382
340653
341334

Amc 341966
351062
403667
405106
408180
408904
416211

STATE OF ARIZONA)
) ss:
County of Maricopa)

RECEIVED
BLM AZ STATE OFFICE
2016 AUG 26 A 11: 09
PHOENIX, ARIZONA

CERTIFICATION OF PAYMENT OF MAINTENANCE FEE
IN LIEU OF AFFIDAVIT OF ANNUAL ASSESSMENT WORK

STEPHEN TWYEROULD, being first duly sworn, deposes and says that:

1. STEPHEN TWYEROULD is an agent for the Excelsior Mining Arizona Inc., an Arizona corporation, the owner of the following described unpatented lode mining claims situated in Cochise County, Arizona (the "Claims"), the location notices of which are of record in said county, and in the records of the Arizona State Office of the Bureau of Land Management under the file numbers indicated in the attached Exhibit A.

2. Pursuant to the 30 U.S.C. § 28f(a), as adjusted by 30 U.S.C. § 28j(c) and implemented by notice in 74 *Federal Register* 30959-62 (June 29, 2009) and as amended by the Consolidated Appropriations Act 2012, Pub. L. No. 112-74, 125 Stat. 786 (2011), and a notice in 79 *Federal Register* 36662-65 (June 30, 2014), the owner has paid a maintenance fee of \$155.00 per claim for the assessment year beginning September 1, 2015. This Certificate is in lieu of an affidavit of performance of annual assessment work or notice of intent to hold.

3. The name and address of the owner of Claims for which this Certificate is prepared are Excelsior Mining Arizona Inc., 2999 N. 44th Street, Suite # 300, Phoenix, AZ 85018.

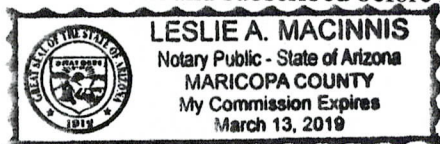
4. There are a total of 245 Claims, held and claimed by the owner for the valuable mineral contained therein.

DATED this 26 day of August, Year: 2016

AC782 (2017)
ENTERED AUG 29 2016
PB

By: [Signature]
STEPHEN TWYEROULD (PRESIDENT)

Sworn and subscribed before me this 26 Day of August, 2016, by: Leslie A. Mac Innis
Stephen Twyerould



Leslie A. Mac Innis
Notary Public

RECEIVED
 BLM AZ STATE OFFICE
 2016 AUG 26 4:11:10 PM
 PHOENIX, ARIZONA

EXHIBIT A
 Unpatented Mining Claim

245 unpatented lode mining claims situated in the Cochise County, Arizona, in Sections 13, 14, 15, 22, 23, 24, 25, 26, 27, 31, 34, 35 and 36, Township 15 South, Range 22 East; Section 31, Township 15 South, Range 23 East; Sections 1, 11, 12, 13, 23, 24, 25 and 26, Township 16 South, Range 22 East and Sections 5, 6, 7 and 8, Township 16 South, Range 23 East; G&SRB&M, the names of which, the place of record of the location notices thereof in the records of the Cochise County Recorder, and the serial number assigned by the Arizona State Office of the Bureau of Land Management, are as follows:

	Claim Name/Number	BLM Serial No	Cochise County Recorders # or Page book
1	ALPHA #1	AMC21945	523-351
2	ALPHA #2	AMC21946	523-352
3	ALPHA #3	AMC21947	523-353
4	ALPHA #4	AMC21948	523-354
5	ALPHA #5A	AMC351064	990100578
6	ALPHA #6	AMC21950	523-356
7	ALPHA #7	AMC21951	523-357
8	ALPHA #8	AMC21952	523-358
9	ALPHA #9	AMC21953	523-359
10	ALPHA #10	AMC21954	523-360
11	ALPHA #11	AMC21955	523-361
12	ALPHA #12	AMC21956	523-362
13	ALPHA #13	AMC21957	523-363
14	ALPHA #15	AMC21959	523-365
15	ALPHA #16	AMC21960	523-366
16	ALPHA #17	AMC21961	523-367
17	ALPHA #18	AMC21962	523-400
18	ALPHA #19	AMC21963	523-368
19	ALPHA #20	AMC21964	523-369
20	ALPHA #22	AMC21966	523-371
21	ALPHA #23	AMC21967	523-372
22	ALPHA #24	AMC21968	523-373
23	ALPHA #25	AMC21969	523-374
24	ALPHA #26	AMC21970	523-375
25	ALPHA #31	AMC21975	523-381
26	ALPHA #32	AMC21976	523-382
27	ALPHA #33	AMC21977	523-383

TOTAL CLAIMS THIS PAGE 27

Excelsior

MINING ARIZONA, INC

EXHIBIT A (continued)

PHOENIX, ARIZONA

2016 AUG 26 A 9:10

RECEIVED
BLM AZ STATE OFFICE

	Claim Name/Number	BLM Serial No	Coarse Count Recorders # or Page book
28	ALPHA #36	AMC21980	523-386
29	ALPHA #37	AMC21981	523-387
30	ALPHA #38	AMC21982	523-388
31	ALPHA #39	AMC21983	523-389
32	ALPHA #40	AMC21984	523-390
33	ALPHA #45	AMC21989	523-395
34	ALPHA #46	AMC21990	523-396
35	ALPHA #49	AMC21991	523-397
36	ALPHA #50	AMC21992	523-398
37	ALPHA #51	AMC21993	523-399
38	ALPHA 27	AMC340653	960617174
39	ALPHA 28	AMC340654	960617175
40	ALPHA 29	AMC340655	960617176
41	ALPHA 30	AMC340656	960617177
42	ALPHA 34 A	AMC324360	920820585
43	ALPHA 35	AMC340657	960617178
44	ALPHA 41	AMC340658	960617179
45	ALPHA 42	AMC340659	960617180
46	ALPHA 43	AMC340660	960617181
47	ALPHA 44	AMC340661	960617182
48	ALPHA 52 A	AMC324361	920820587
49	ALPHA 56	AMC340662	960617183
50	ALPHA 57	AMC340663	960617184
51	ALPHA 58	AMC340664	960617185
52	ALPHA 59	AMC340665	960617186
53	ALPHA 60	AMC340666	960617187
54	ALPHA 118	AMC326439	9340-8754
55	ALPHA 119	AMC326440	9340-8755
56	ALPHA 120	AMC326441	9340-8756
57	ALPHA 121	AMC326442	9340-8757
58	ALPHA 122	AMC326443	9340-8758
59	ALPHA 123	AMC326444	9340-8759
60	ALPHA 124	AMC326445	9340-8760
61	ALPHA 125	AMC326446	9340-8761
62	ALPHA 126	AMC326447	9340-8762
63	ALPHA 127	AMC326448	9340-8763
64	ALPHA 128	AMC326449	9340-8764
65	ALPHA 129	AMC326450	9340-8765

TOTAL CLAIMS THIS PAGE

38

Excelsior

MINING ARIZONA, INC

EXHIBIT A (continued)

RECEIVED
 BLM AZ STATE OFFICE
 2016 AUG 29 11:19
 PHOENIX ARIZONA
 Cochise County
 Recorder # or Page #

	Claim Name/Number	BLM Serial No	Cochise County Recorder # or Page #
66	ALPHA 130	AMC326451	3340-8766
67	ALPHA 131	AMC326452	3340-8767
68	TALLSHIP 5-A	AMC341334	96-0923783
69	TALLSHIP 7-A	AMC341335	96-0923784
70	TALLSHIP 8-A	AMC341336	96-0923785
71	TALLSHIP 9-A	AMC341337	96-0923786
72	TALLSHIP 10-A	AMC341338	96-0923787
73	TALLSHIP B-1	AMC341339	96-0923788
74	TALLSHIP B-2	AMC341340	96-0923789
75	TALLSHIP B-3	AMC341341	96-0923790
76	TALLSHIP B-4	AMC341342	96-0923791
77	TALLSHIP B-5	AMC341343	96-0923792
78	TALLSHIP B-6	AMC341344	96-0923793
79	TALLSHIP B-7	AMC341345	96-0923794
80	TALLSHIP B-8	AMC351062	99-0100579
81	TALLSHIP B-9	AMC351063	99-0100580
82	TALLSHIP B10	AMC341968	96-1028711
83	TALLSHIP #C-1	AMC73414	1125-441
84	TALLSHIP #C-2	AMC73415	1125-443
85	TALLSHIP #C-3	AMC73416	1125-445
86	TALLSHIP #C-4	AMC73417	1125-447
87	TALLSHIP #C-5	AMC73418	1125-449
88	TALLSHIP #C-6	AMC73419	1125-451
89	TALLSHIP #C-7	AMC73420	1125-453
90	PROSPECT 1	AMC341969	96-1028712
91	PROSPECT 2	AMC341970	96-1028713
92	PROSPECT 3	AMC341971	96-1028714
93	PROSPECT 4	AMC341972	96-1028715
94	PROSPECT 5	AMC341973	96-1028716
95	PROSPECT 6	AMC341974	96-1028717
96	PROSPECT 7A	AMC341975	96-1028718
97	PROSPECT 8A	AMC341976	96-1028719
98	PROSPECT 9	AMC341977	96-1028720
99	TEX 1	AMC341978	96-1028721
100	TEX 2	AMC341979	96-1028722
101	TEX 3	AMC341980	96-1028723
102	TEX 4	AMC341981	96-1028724
103	TEX 5	AMC341982	96-1028725

TOTAL CLAIMS THIS PAGE

38

Excelsior

MINING ARIZONA, INC

EXHIBIT A (continued)

PHOENIX
2016 AUG 29
RECEIVED
BLM AZ STATE OFFICE

	Claim Name/Number	BLM Serial No	Cochise County Recorders # or Page Book
104	TEX 6	AMC341983	96-1028726
105	TEX 7	AMC341984	96-1028727
106	TEX 8	AMC341985	96-1028728
107	TEX 9	AMC341986	96-1028729
108	TEX 10	AMC341987	96-1028730
109	TEX 11	AMC341346	96-0923777
110	TEX 12	AMC341988	96-1028731
111	TEX 13	AMC341347	96-0923788
112	TEX 14	AMC341989	96-1028732
113	TEX 15	AMC341990	96-1028733
114	TEX 16	AMC341348	96-0923779
115	TEX 17	AMC341991	96-1028734
116	TEX 18	AMC341349	96-0923780
117	TEX 19	AMC341992	96-1028735
118	TEX 20	AMC341993	96-1028736
119	TEX 21	AMC341994	96-1028737
120	TEX 22	AMC341995	96-1028738
121	TEX 23	AMC341996	96-1028739
122	TEX 24	AMC341997	96-1028740
123	TEX 25	AMC341998	96-1028741
124	TEX 26	AMC341999	96-1028742
125	TEX 27	AMC342000	96-1028743
126	TEX 28	AMC342001	96-1028744
127	TEX 29	AMC341350	96-0923781
128	TEX 30	AMC341351	96-0923782
129	ADDIE R	AMC403667	2010-28048
130	ALAMOSA	AMC403668	2010-27996
131	ASHLEY	AMC416211	2012-12428
132	BEE R1	AMC403670	2010-27975
133	BEE R11	AMC403674	2010-27976
134	BEE R12	AMC403675	2010-27977
135	BEE R2	AMC403669	2010-27974
136	BEE R3	AMC403671	2010-27978
137	BEE R4	AMC403672	2010-27979
138	BEE R5	AMC403673	2010-27980
139	BONANZA	AMC403676	2010-27981
140	BRENDA KAYE	AMC405106	2011-01437
141	BUMBLE BEE	AMC403677	2010-27982

TOTAL CLAIMS THIS PAGE

38

Excelsior

MINING ARIZONA, INC

EXHIBIT A (continued)

RECEIVED
 BLM AZ STATE OFFICE
 2016 AUG 26 AM 11:16
 PHOENIX, ARIZONA

	Claim Name/Number	BLM Serial No	Cochise County Recorders # or Page Book
142	BURRO 19	AMC403685	2010-27983
143	BURRO NO 9	AMC403684	2010-27989
144	BURRO 11	AMC408188	2011-01438
145	BURRO 12	AMC408189	2011-01439
146	BURRO 13	AMC408190	2011-01440
147	BURRO 14	AMC408191	2011-01441
148	BURRO 15	AMC408192	2011-01442
149	BURRO 16	AMC408193	2011-01443
150	BURRO 17	AMC405121	2011-01444
151	BURRO 18	AMC405122	2011-01445
152	BURRO 20	AMC405123	2011-01446
153	BURRO 4	AMC403679	2010-27984
154	BURRO 5	AMC403680	2010-27985
155	BURRO 6	AMC403681	2010-27986
156	BURRO 7	AMC403682	2010-27987
157	BURRO 8	AMC403683	2010-27988
158	BURRO A	AMC405107	2011-01447
159	BURRO B	AMC405108	2011-01448
160	BURRO C	AMC408182	2011-01449
161	BURRO D	AMC408183	2011-01450
162	BURRO E	AMC408184	2011-01451
163	BURRO G	AMC408185	2011-01452
164	BURRO H	AMC408186	2011-01453
165	BURRO I	AMC408187	2011-01454
166	BURRO L	AMC403678	2010-27990
167	CALUMET	AMC403686	2010-27991
168	CHARLENE	AMC405124	2011-01455
169	CHARLES	AMC403687	2010-27992
170	CHELSIE FRACTION	AMC403688	2010-28113
171	COLORADO	AMC403689	2010-27993
172	CORNADO NO 1	AMC408194	2011-01456
173	DEFENDER	AMC403690	2010-27994
174	DORA	AMC403691	2010-27995
175	E-5 FRACTION	AMC403692	2010-28114
176	ECHO NO 1	AMC403693	2010-27997
177	ECHO R2	AMC403694	2010-27999
178	ECHO R3	AMC403695	2010-28000

TOTAL CLAIMS THIS PAGE

37

Excelsior

MINING ARIZONA, INC

EXHIBIT A (continued)

RECEIVED
 BLM AZ STATE OFFICE
 2016 AUG 26
 PHOENIX, ARIZONA

	Claim Name/Number	BLM Serial No	BLM AZ State Office Phoenix, Arizona 2016 AUG 26 RECEIVED
179	ELEPHANT	AMC403696	2010-27998
180	ELLA	AMC403697	2010-28001
181	ELLENOR	AMC403698	2010-28002
182	ERICKA	AMC403699	2010-28003
183	ERNEST	AMC403700	2010-28004
184	EULA BELLE	AMC403701	2010-28005
185	FRANCINE	AMC405126	2011-01457
186	GLADYS R	AMC403702	2010-28006
187	GUSTAVE	AMC403703	2010-28007
188	HAGERMAN	AMC403704	2010-28008
189	IMOGENE	AMC403705	2010-28009
190	INA	AMC403706	2010-28010
191	INDICATOR	AMC403707	2010-28011
192	J SULLY #11	AMC408914	2011-13685
193	J SULLY #12	AMC408915	2011-13686
194	J SULLY #13	AMC408916	2011-13687
195	J SULLY #14	AMC408917	2011-13688
196	J SULLY #15	AMC408918	2011-13689
197	J SULLY #6	AMC408909	2011-13680
198	J SULLY #8	AMC408911	2011-13682
199	JANE RAE	AMC405127	2011-01458
200	J-TRAVASSOS	AMC416212	2012-12425
201	KATIE	AMC403708	2010-28012
202	KENTUCKY	AMC403709	2010-28013
203	LAST CHANCE	AMC403710	2010-28014
204	LAURA J	AMC403711	2010-28015
205	LIME NO 1	AMC403712	2010-28016
206	LIME NO 2	AMC403713	2010-28017
207	LIME NO 3	AMC403714	2010-28018
208	LIME NO 4	AMC403715	2010-28019
209	LINDA SUE	AMC403716	2010-28020
210	LOUIE	AMC403717	2010-28021
211	MARY	AMC403718	2010-28022
212	MARY EILENE	AMC403719	2010-28023
213	MASON	AMC403720	2010-28112
214	MESCAL NO 5	AMC403721	2010-28024
215	MILLINGTON	AMC403722	2010-28025
216	MIRIAM	AMC403723	2010-28115

TOTAL CLAIMS THIS PAGE

38

Excelsior

MINING ARIZONA, INC

EXHIBIT A (continued)

RECEIVED
 BLM AZ STATE OFFICE
 2016 AUG 24 11:19
 PHOENIX, ARIZONA

	Claim Name/Number	BLM Serial No	Cochise County Records # or Page # of Record Book
217	MOORE #1	AMC403724	2010-28026
218	MOORE #2	AMC403725	2010-28027
219	MOORE #3	AMC403726	2010-28028
220	NELDA LANE	AMC403727	2010-28029
221	N-TRAVASSOS	AMC416213	2012-12426
222	PORTLAND	AMC403728	2010-28030
223	PRIMROSE	AMC403729	2010-28031
224	PRIMROSE BEE	AMC403730	2010-28032
225	PUZZLE NO 2	AMC403731	2010-28033
226	ROSIE R	AMC408195	2011-01459
227	S-10	AMC403732	2010-28035
228	S-12	AMC403733	2010-28034
229	S-14	AMC403734	2010-28036
230	S-16	AMC403735	2010-28037
231	S-18	AMC403736	2010-28038
232	S-26	AMC403737	2010-28039
233	S-28	AMC403738	2010-28040
234	S-30	AMC403739	2010-28041
235	S-32	AMC403740	2010-28042
236	S-34	AMC403741	2010-28043
237	SHARIE LYNN	AMC403742	2010-28044
238	SHIRLEY LOUISE	AMC403743	2010-28046
239	SULLY #16	AMC408919	2011-13690
240	SUMMERTIME	AMC416214	2012-12422
241	SUNSET	AMC416215	2012-12424
242	T-ACKEN	AMC416216	2012-12427
243	ULTIMO	AMC403744	2010-28045
244	WILDFIRE	AMC416217	2012-12423
245	WOLFRIME	AMC403745	2010-28047

TOTAL CLAIMS THIS PAGE 29
 TOTAL CLAIMS FOR EXHIBIT A 245

United States Department of the Interior
Bureau of Land Management
 DIV OF LANDS, MINRLS & ENERGY
 ONE N CENTRAL AVE
 PHOENIX, AZ 85004 -4427
 Phone: 602-417-9200

Receipt

No: 3642539

Transaction #: 3746498	
Date of Transaction: 08/26/2016	
CUSTOMER:	
EXCELSIOR MINING ARIZONA INC 2999 N 44TH ST STE 300 PHOENIX, AZ 85018-7249 US	

Ac 782 (2017)
ENTERED AUG 29 2016
PB

LINE #	QTY	DESCRIPTION	REMARKS	UNIT PRICE	TOTAL
1	1.00	LOCATABLE MINERALS / MINING CLAIMS- NOT NEW-UNADJUD, ONE AUTH NO. ONLY / MINING CLAIM MONEY RECEIVED CASES: AMC21945/\$37975.00	2017 MAINT/245	- n/a -	37975.00
TOTAL:					\$37,975.00

PAYMENT INFORMATION				
1	AMOUNT:	37975.00	POSTMARKED:	N/A
	TYPE:	CHECK	RECEIVED:	08/26/2016
	CHECK NO:	2339		
	NAME:	EXCELSIOR MINING ARIZONA INC 2999 N 44TH ST STE 300 PHOENIX AZ 85018-7249 US		

REMARKS

This receipt was generated by the automated BLM Collections and Billing System and is a paper representation of a portion of the official electronic record contained therein.

MINING CLAIMS

MC Customer Information - With Serial No. and Claim Name

ACTIVE CLAIMS

Admin State: AZ

Geo State: AZ

EXCELSIOR MINING ARIZONA INC
2999 N 44TH ST STE 300
PHOENIX, AZ 85018-7249

CUSTOMER ID: 2374369

<u>Serial No.</u>	<u>Claim Name/Number</u>	<u>Lead Serial No.</u>	<u>Disposition</u>
AMC21945	ALPHA #1	AMC21945	ACTIVE
AMC21946	ALPHA #2	AMC21945	ACTIVE
AMC21947	ALPHA #3	AMC21945	ACTIVE
AMC21948	ALPHA #4	AMC21945	ACTIVE
AMC21950	ALPHA #6	AMC21945	ACTIVE
AMC21951	ALPHA #7	AMC21945	ACTIVE
AMC21952	ALPHA #8	AMC21945	ACTIVE
AMC21953	ALPHA #9	AMC21945	ACTIVE
AMC21954	ALPHA #10	AMC21945	ACTIVE
AMC21955	ALPHA #11	AMC21945	ACTIVE
AMC21956	ALPHA #12	AMC21945	ACTIVE
AMC21957	ALPHA #13	AMC21945	ACTIVE
AMC21959	ALPHA #15	AMC21945	ACTIVE
AMC21960	ALPHA #16	AMC21945	ACTIVE
AMC21961	ALPHA #17	AMC21945	ACTIVE
AMC21962	ALPHA #18	AMC21945	ACTIVE
AMC21963	ALPHA #19	AMC21945	ACTIVE
AMC21964	ALPHA #20	AMC21945	ACTIVE
AMC21966	ALPHA #22	AMC21945	ACTIVE
AMC21967	ALPHA #23	AMC21945	ACTIVE
AMC21968	ALPHA #24	AMC21945	ACTIVE
AMC21969	ALPHA #25	AMC21945	ACTIVE
AMC21970	ALPHA #26	AMC21945	ACTIVE
AMC21975	ALPHA #31	AMC21945	ACTIVE
AMC21976	ALPHA #32	AMC21945	ACTIVE
AMC21977	ALPHA #33	AMC21945	ACTIVE
AMC21980	ALPHA #36	AMC21945	ACTIVE
AMC21981	ALPHA #37	AMC21945	ACTIVE
AMC21982	ALPHA #38	AMC21945	ACTIVE
AMC21983	ALPHA #39	AMC21945	ACTIVE
AMC21984	ALPHA #40	AMC21945	ACTIVE
AMC21989	ALPHA #45	AMC21945	ACTIVE
AMC21990	ALPHA #46	AMC21945	ACTIVE
AMC21991	ALPHA #49	AMC21945	ACTIVE
AMC21992	ALPHA #50	AMC21945	ACTIVE
AMC21993	ALPHA #51	AMC21945	ACTIVE
AMC324360	ALPHA 34 A	AMC324360	ACTIVE
AMC324361	ALPHA 52 A	AMC324360	ACTIVE
AMC326439	ALPHA 118	AMC326382	ACTIVE
AMC326440	ALPHA 119	AMC326382	ACTIVE
AMC326441	ALPHA 120	AMC326382	ACTIVE
AMC326442	ALPHA 121	AMC326382	ACTIVE
AMC326443	ALPHA 122	AMC326382	ACTIVE
AMC326444	ALPHA 123	AMC326382	ACTIVE
AMC326445	ALPHA 124	AMC326382	ACTIVE
AMC326446	ALPHA 125	AMC326382	ACTIVE
AMC326447	ALPHA 126	AMC326382	ACTIVE
AMC326448	ALPHA 127	AMC326382	ACTIVE
AMC326449	ALPHA 128	AMC326382	ACTIVE
AMC326450	ALPHA 129	AMC326382	ACTIVE
AMC326451	ALPHA 130	AMC326382	ACTIVE

**DEPARTMENT OF THE INTERIOR
BUREAU OF LAND MANAGEMENT**

**MINING CLAIMS
MC Customer Information - With Serial No. and Claim Name
ACTIVE CLAIMS**

<u>Serial No.</u>	<u>Claim Name/Number</u>	<u>Lead Serial No.</u>	<u>Disposition</u>
AMC326452	ALPHA 131	AMC326382	ACTIVE
AMC340653	ALPHA 27	AMC340653	ACTIVE
AMC340654	ALPHA 28	AMC340653	ACTIVE
AMC340655	ALPHA 29	AMC340653	ACTIVE
AMC340656	ALPHA 30	AMC340653	ACTIVE
AMC340657	ALPHA 35	AMC340653	ACTIVE
AMC340658	ALPHA 41	AMC340653	ACTIVE
AMC340659	ALPHA 42	AMC340653	ACTIVE
AMC340660	ALPHA 43	AMC340653	ACTIVE
AMC340661	ALPHA 44	AMC340653	ACTIVE
AMC340662	ALPHA 56	AMC340653	ACTIVE
AMC340663	ALPHA 57	AMC340653	ACTIVE
AMC340664	ALPHA 58	AMC340653	ACTIVE
AMC340665	ALPHA 59	AMC340653	ACTIVE
AMC340666	ALPHA 60	AMC340653	ACTIVE
AMC341334	TALLSHIP 5-A	AMC341334	ACTIVE
AMC341335	TALLSHIP 7-A	AMC341334	ACTIVE
AMC341336	TALLSHIP 8-A	AMC341334	ACTIVE
AMC341337	TALLSHIP 9-A	AMC341334	ACTIVE
AMC341338	TALLSHIP 10-A	AMC341334	ACTIVE
AMC341339	TALLSHIP B-1	AMC341334	ACTIVE
AMC341340	TALLSHIP B-2	AMC341334	ACTIVE
AMC341341	TALLSHIP B-3	AMC341334	ACTIVE
AMC341342	TALLSHIP B-4	AMC341334	ACTIVE
AMC341343	TALLSHIP B-5	AMC341334	ACTIVE
AMC341344	TALLSHIP B-6	AMC341334	ACTIVE
AMC341345	TALLSHIP B-7	AMC341334	ACTIVE
AMC341346	TEX 11	AMC341334	ACTIVE
AMC341347	TEX 13	AMC341334	ACTIVE
AMC341348	TEX 16	AMC341334	ACTIVE
AMC341349	TEX 18	AMC341334	ACTIVE
AMC341350	TEX 29	AMC341334	ACTIVE
AMC341351	TEX 30	AMC341334	ACTIVE
AMC341968	TALLSHIP B10	AMC341966	ACTIVE
AMC341969	PROSPECT 1	AMC341966	ACTIVE
AMC341970	PROSPECT 2	AMC341966	ACTIVE
AMC341971	PROSPECT 3	AMC341966	ACTIVE
AMC341972	PROSPECT 4	AMC341966	ACTIVE
AMC341973	PROSPECT 5	AMC341966	ACTIVE
AMC341974	PROSPECT 6	AMC341966	ACTIVE
AMC341975	PROSPECT 7A	AMC341966	ACTIVE
AMC341976	PROSPECT 8A	AMC341966	ACTIVE
AMC341977	PROSPECT 9	AMC341966	ACTIVE
AMC341978	TEX 1	AMC341966	ACTIVE
AMC341979	TEX 2	AMC341966	ACTIVE
AMC341980	TEX 3	AMC341966	ACTIVE
AMC341981	TEX 4	AMC341966	ACTIVE
AMC341982	TEX 5	AMC341966	ACTIVE
AMC341983	TEX 6	AMC341966	ACTIVE
AMC341984	TEX 7	AMC341966	ACTIVE
AMC341985	TEX 8	AMC341966	ACTIVE
AMC341986	TEX 9	AMC341966	ACTIVE
AMC341987	TEX 10	AMC341966	ACTIVE
AMC341988	TEX 12	AMC341966	ACTIVE
AMC341989	TEX 14	AMC341966	ACTIVE
AMC341990	TEX 15	AMC341966	ACTIVE
AMC341991	TEX 17	AMC341966	ACTIVE
AMC341992	TEX 19	AMC341966	ACTIVE
AMC341993	TEX 20	AMC341966	ACTIVE

MINING CLAIMS
MC Customer Information - With Serial No. and Claim Name
ACTIVE CLAIMS

<u>Serial No.</u>	<u>Claim Name/Number</u>	<u>Lead Serial No.</u>	<u>Disposition</u>
AMC341994	TEX 21	AMC341966	ACTIVE
AMC341995	TEX 22	AMC341966	ACTIVE
AMC341996	TEX 23	AMC341966	ACTIVE
AMC341997	TEX 24	AMC341966	ACTIVE
AMC341998	TEX 25	AMC341966	ACTIVE
AMC341999	TEX 26	AMC341966	ACTIVE
AMC342000	TEX 27	AMC341966	ACTIVE
AMC342001	TEX 28	AMC341966	ACTIVE
AMC351062	TALLSHIP B-8	AMC351062	ACTIVE
AMC351063	TALLSHIP B-9	AMC351062	ACTIVE
AMC351064	ALPHA #5A	AMC351062	ACTIVE
AMC403667	ADDIE R	AMC403667	ACTIVE
AMC403668	ALAMOSA	AMC403667	ACTIVE
AMC403669	BEE R2	AMC403667	ACTIVE
AMC403670	BEE R1	AMC403667	ACTIVE
AMC403671	BEE R3	AMC403667	ACTIVE
AMC403672	BEE R4	AMC403667	ACTIVE
AMC403673	BEE R5	AMC403667	ACTIVE
AMC403674	BEE R11	AMC403667	ACTIVE
AMC403675	BEE R12	AMC403667	ACTIVE
AMC403676	BONANZA	AMC403667	ACTIVE
AMC403677	BUMBLE BEE	AMC403667	ACTIVE
AMC403678	BURRO L	AMC403667	ACTIVE
AMC403679	BURRO 4	AMC403667	ACTIVE
AMC403680	BURRO 5	AMC403667	ACTIVE
AMC403681	BURRO 6	AMC403667	ACTIVE
AMC403682	BURRO 7	AMC403667	ACTIVE
AMC403683	BURRO 8	AMC403667	ACTIVE
AMC403684	BURRO NO 9	AMC403667	ACTIVE
AMC403685	BURRO 19	AMC403667	ACTIVE
AMC403686	CALUMET	AMC403667	ACTIVE
AMC403687	CHARLES	AMC403667	ACTIVE
AMC403688	CHELSIE FRACTION	AMC403667	ACTIVE
AMC403689	COLORADO	AMC403667	ACTIVE
AMC403690	DEFENDER	AMC403667	ACTIVE
AMC403691	DORA	AMC403667	ACTIVE
AMC403692	E-5 FRACTION	AMC403667	ACTIVE
AMC403693	ECHO NO 1	AMC403667	ACTIVE
AMC403694	ECHO R2	AMC403667	ACTIVE
AMC403695	ECHO R3	AMC403667	ACTIVE
AMC403696	ELEPHANT	AMC403667	ACTIVE
AMC403697	ELLA	AMC403667	ACTIVE
AMC403698	ELLENOR	AMC403667	ACTIVE
AMC403699	ERICKA	AMC403667	ACTIVE
AMC403700	ERNEST	AMC403667	ACTIVE
AMC403701	EULA BELLE	AMC403667	ACTIVE
AMC403702	GLADYS R	AMC403667	ACTIVE
AMC403703	GUSTAVE	AMC403667	ACTIVE
AMC403704	HAGERMAN	AMC403667	ACTIVE
AMC403705	IMOGENE	AMC403667	ACTIVE
AMC403706	INA	AMC403667	ACTIVE
AMC403707	INDICATOR	AMC403667	ACTIVE
AMC403708	KATIE	AMC403667	ACTIVE
AMC403709	KENTUCKY	AMC403667	ACTIVE
AMC403710	LAST CHANCE	AMC403667	ACTIVE
AMC403711	LAURA J	AMC403667	ACTIVE
AMC403712	LIME NO 1	AMC403667	ACTIVE
AMC403713	LIME NO 2	AMC403667	ACTIVE
AMC403714	LIME NO 3	AMC403667	ACTIVE

MINING CLAIMS
MC Customer Information - With Serial No. and Claim Name
ACTIVE CLAIMS

<u>Serial No.</u>	<u>Claim Name/Number</u>	<u>Lead Serial No.</u>	<u>Disposition</u>
AMC403715	LIME NO 4	AMC403667	ACTIVE
AMC403716	LINDA SUE	AMC403667	ACTIVE
AMC403717	LOUIE	AMC403667	ACTIVE
AMC403718	MARY	AMC403667	ACTIVE
AMC403719	MARY EILENE	AMC403667	ACTIVE
AMC403720	MASON	AMC403667	ACTIVE
AMC403721	MESCAL NO 5	AMC403667	ACTIVE
AMC403722	MILLINGTON	AMC403667	ACTIVE
AMC403723	MIRIAM	AMC403667	ACTIVE
AMC403724	MOORE #1	AMC403667	ACTIVE
AMC403725	MOORE #2	AMC403667	ACTIVE
AMC403726	MOORE #3	AMC403667	ACTIVE
AMC403727	NELDA LANE	AMC403667	ACTIVE
AMC403728	PORTLAND	AMC403667	ACTIVE
AMC403729	PRIMROSE	AMC403667	ACTIVE
AMC403730	PRIMROSE BEE	AMC403667	ACTIVE
AMC403731	PUZZLE NO 2	AMC403667	ACTIVE
AMC403732	S-10	AMC403667	ACTIVE
AMC403733	S-12	AMC403667	ACTIVE
AMC403734	S-14	AMC403667	ACTIVE
AMC403735	S-16	AMC403667	ACTIVE
AMC403736	S-18	AMC403667	ACTIVE
AMC403737	S-26	AMC403667	ACTIVE
AMC403738	S-28	AMC403667	ACTIVE
AMC403739	S-30	AMC403667	ACTIVE
AMC403740	S-32	AMC403667	ACTIVE
AMC403741	S-34	AMC403667	ACTIVE
AMC403742	SHARIE LYNN	AMC403667	ACTIVE
AMC403743	SHIRLEY LOUISE	AMC403667	ACTIVE
AMC403744	ULTIMO	AMC403667	ACTIVE
AMC403745	WOLFRIME	AMC403667	ACTIVE
AMC405106	BRENDA KAYE	AMC405106	ACTIVE
AMC405107	BURRO A	AMC405106	ACTIVE
AMC405108	BURRO B	AMC405106	ACTIVE
AMC405121	BURRO 17	AMC405106	ACTIVE
AMC405122	BURRO 18	AMC405106	ACTIVE
AMC405123	BURRO 20	AMC405106	ACTIVE
AMC405124	CHARLENE	AMC405106	ACTIVE
AMC405126	FRANCINE	AMC405106	ACTIVE
AMC405127	JANE RAE	AMC405106	ACTIVE
AMC408182	BURRO C	AMC408180	ACTIVE
AMC408183	BURRO D	AMC408180	ACTIVE
AMC408184	BURRO E	AMC408180	ACTIVE
AMC408185	BURRO G	AMC408180	ACTIVE
AMC408186	BURRO H	AMC408180	ACTIVE
AMC408187	BURRO I	AMC408180	ACTIVE
AMC408188	BURRO 11	AMC408180	ACTIVE
AMC408189	BURRO 12	AMC408180	ACTIVE
AMC408190	BURRO 13	AMC408180	ACTIVE
AMC408191	BURRO 14	AMC408180	ACTIVE
AMC408192	BURRO 15	AMC408180	ACTIVE
AMC408193	BURRO 16	AMC408180	ACTIVE
AMC408194	CORNADO NO 1	AMC408180	ACTIVE
AMC408195	ROSIE R	AMC408180	ACTIVE
AMC408909	J SULLY #6	AMC408904	ACTIVE
AMC408911	J SULLY #8	AMC408904	ACTIVE
AMC408914	J SULLY #11	AMC408904	ACTIVE
AMC408915	J SULLY #12	AMC408904	ACTIVE
AMC408916	J SULLY #13	AMC408904	ACTIVE

DEPARTMENT OF THE INTERIOR
BUREAU OF LAND MANAGEMENT
MINING CLAIMS

MC Customer Information - With Serial No. and Claim Name
ACTIVE CLAIMS

<u>Serial No.</u>	<u>Claim Name/Number</u>	<u>Lead Serial No.</u>	<u>Disposition</u>
AMC408917	J SULLY #14	AMC408904	ACTIVE
AMC408918	J SULLY #15	AMC408904	ACTIVE
AMC408919	SULLY #16	AMC408904	ACTIVE
AMC416211	ASHLEY	AMC416211	ACTIVE
AMC416212	J-TRAVASSOS	AMC416211	ACTIVE
AMC416213	N-TRAVASSOS	AMC416211	ACTIVE
AMC416214	SUMMERTIME	AMC416211	ACTIVE
AMC416215	SUNSET	AMC416211	ACTIVE
AMC416216	T-ACKEN	AMC416211	ACTIVE
AMC416217	WILDFIRE	AMC416211	ACTIVE
AMC73414	TALLSHIP #C-1	AMC73353	ACTIVE
AMC73415	TALLSHIP #C-2	AMC73353	ACTIVE
AMC73416	TALLSHIP #C-3	AMC73353	ACTIVE
AMC73417	TALLSHIP #C-4	AMC73353	ACTIVE
AMC73418	TALLSHIP #C-5	AMC73353	ACTIVE
AMC73419	TALLSHIP #C-6	AMC73353	ACTIVE
AMC73420	TALLSHIP #C-7	AMC73353	ACTIVE

Number of ACTIVE cases: 245

Message:

245 ROWS RETRIEVED

CBS Export Results Report

Include Resolved Records

Record Status

- Error Records (E/M/I)
- Accepted Records (A/W)
- "On Hold" Records (H)
- All Records (for s/n or receipt nr)
- Exported, No Results From CBS
- New (not yet exported)

Search Criteria

Enter export Date (mm/dd/yyyy)

Serial Number match (optional)

Receipt Nr (optional)

Export Nr (exclusive)

LR2000 User (defaults to login)

Responsible Area (Errors Only)

- User (U,X)
- Programmer (P,X)
- All (U,P,X)

[User Guide](#)

[Printable Format \(legal/landscape\)](#)

	Resend?	Export Nr	A/D	Serial Nr	Mult	Code	\$ Amount	Remarks	Receipt Nr	LR2000 User	#Msg	Resolved?	OK	Stat1	Area	CBS Msg 1	Stat2	Area	Msg 2	CBS 392 ID	392 \$ Amt	Action Update Date	Resend	Resend Or
1	<input type="checkbox"/>	5547649	A	AMC21945		782	155.00	2017;\$1553642539	PAULINEB			<input type="checkbox"/>								2319771	37975.00	8/29/2016 18:08		
2	<input type="checkbox"/>	5547650	A	AMC21946		782	155.00	2017;\$1553642539	PAULINEB			<input type="checkbox"/>								2319771	37975.00	8/29/2016 18:08		
3	<input type="checkbox"/>	5547651	A	AMC21947		782	155.00	2017;\$1553642539	PAULINEB			<input type="checkbox"/>								2319771	37975.00	8/29/2016 18:08		
4	<input type="checkbox"/>	5547652	A	AMC21948		782	155.00	2017;\$1553642539	PAULINEB			<input type="checkbox"/>								2319771	37975.00	8/29/2016 18:08		
5	<input type="checkbox"/>	5547653	A	AMC351064		782	155.00	2017;\$1553642539	PAULINEB			<input type="checkbox"/>								2319771	37975.00	8/29/2016 18:09		
6	<input type="checkbox"/>	5547654	A	AMC21950		782	155.00	2017;\$1553642539	PAULINEB			<input type="checkbox"/>								2319771	37975.00	8/29/2016 18:12		
7	<input type="checkbox"/>	5547655	A	AMC21951		782	155.00	2017;\$1553642539	PAULINEB			<input type="checkbox"/>								2319771	37975.00	8/29/2016 18:13		
8	<input type="checkbox"/>	5547656	A	AMC21952		782	155.00	2017;\$1553642539	PAULINEB			<input type="checkbox"/>								2319771	37975.00	8/29/2016 18:13		
9	<input type="checkbox"/>	5547657	A	AMC21953		782	155.00	2017;\$1553642539	PAULINEB			<input type="checkbox"/>								2319771	37975.00	8/29/2016 18:13		
10	<input type="checkbox"/>	5547658	A	AMC21954		782	155.00	2017;\$1553642539	PAULINEB			<input type="checkbox"/>								2319771	37975.00	8/29/2016 18:13		
11	<input type="checkbox"/>	5547659	A	AMC21955		782	155.00	2017;\$1553642539	PAULINEB			<input type="checkbox"/>								2319771	37975.00	8/29/2016 18:13		
12	<input type="checkbox"/>	5547660	A	AMC21956		782	155.00	2017;\$1553642539	PAULINEB			<input type="checkbox"/>								2319771	37975.00	8/29/2016 18:13		
13	<input type="checkbox"/>	5547661	A	AMC21957		782	155.00	2017;\$1553642539	PAULINEB			<input type="checkbox"/>								2319771	37975.00	8/29/2016 18:13		
14	<input type="checkbox"/>	5547662	A	AMC21959		782	155.00	2017;\$1553642539	PAULINEB			<input type="checkbox"/>								2319771	37975.00	8/29/2016 18:13		
15	<input type="checkbox"/>	5547663	A	AMC21960		782	155.00	2017;\$1553642539	PAULINEB			<input type="checkbox"/>								2319771	37975.00	8/29/2016 18:13		
16	<input type="checkbox"/>	5547664	A	AMC21961		782	155.00	2017;\$1553642539	PAULINEB			<input type="checkbox"/>								2319771	37975.00	8/29/2016 18:13		
17	<input type="checkbox"/>	5547665	A	AMC21962		782	155.00	2017;\$1553642539	PAULINEB			<input type="checkbox"/>								2319771	37975.00	8/29/2016 18:13		
18	<input type="checkbox"/>	5547666	A	AMC21963		782	155.00	2017;\$1553642539	PAULINEB			<input type="checkbox"/>								2319771	37975.00	8/29/2016 18:13		
19	<input type="checkbox"/>	5547667	A	AMC21964		782	155.00	2017;\$1553642539	PAULINEB			<input type="checkbox"/>								2319771	37975.00	8/29/2016 18:13		
20	<input type="checkbox"/>	5547668	A	AMC21966		782	155.00	2017;\$1553642539	PAULINEB			<input type="checkbox"/>								2319771	37975.00	8/29/2016 18:14		

Run Date: 09/08/15

Run Time: 09:20 AM

**DEPARTMENT OF THE INTERIOR
BUREAU OF LAND MANAGEMENT
MINING CLAIMS**

MC Maintenance Fees Paid Through the BLM Pay Portal

CBS Receipt: 3380462

Printed For Lead File # AMC341966

Agency Tracking ID: 1440791784

Assessment Year: 2016

Number of BLM Serial Nr: 128

Paid On: 08/28/2015

Total Amount Paid: \$19,840.00

Claim Name	BLM Serial No	Lead File No	Amount Paid
ALPHA #1	AMC21945	AMC21945	\$155.00
ALPHA #2	AMC21946	AMC21945	\$155.00
ALPHA #3	AMC21947	AMC21945	\$155.00
ALPHA #4	AMC21948	AMC21945	\$155.00
ALPHA #6	AMC21950	AMC21945	\$155.00
ALPHA #7	AMC21951	AMC21945	\$155.00
ALPHA #8	AMC21952	AMC21945	\$155.00
ALPHA #9	AMC21953	AMC21945	\$155.00
ALPHA #10	AMC21954	AMC21945	\$155.00
ALPHA #11	AMC21955	AMC21945	\$155.00
ALPHA #12	AMC21956	AMC21945	\$155.00
ALPHA #13	AMC21957	AMC21945	\$155.00
ALPHA #15	AMC21959	AMC21945	\$155.00
ALPHA #16	AMC21960	AMC21945	\$155.00
ALPHA #17	AMC21961	AMC21945	\$155.00
ALPHA #18	AMC21962	AMC21945	\$155.00
ALPHA #19	AMC21963	AMC21945	\$155.00
ALPHA #20	AMC21964	AMC21945	\$155.00
ALPHA #22	AMC21966	AMC21945	\$155.00
ALPHA #23	AMC21967	AMC21945	\$155.00
ALPHA #24	AMC21968	AMC21945	\$155.00
ALPHA #25	AMC21969	AMC21945	\$155.00
ALPHA #26	AMC21970	AMC21945	\$155.00
ALPHA #31	AMC21975	AMC21945	\$155.00
ALPHA #32	AMC21976	AMC21945	\$155.00
ALPHA #33	AMC21977	AMC21945	\$155.00
ALPHA #36	AMC21980	AMC21945	\$155.00
ALPHA #37	AMC21981	AMC21945	\$155.00
ALPHA #38	AMC21982	AMC21945	\$155.00
ALPHA #39	AMC21983	AMC21945	\$155.00
ALPHA #40	AMC21984	AMC21945	\$155.00
ALPHA #45	AMC21989	AMC21945	\$155.00
ALPHA #46	AMC21990	AMC21945	\$155.00
ALPHA #49	AMC21991	AMC21945	\$155.00
ALPHA #50	AMC21992	AMC21945	\$155.00
ALPHA #51	AMC21993	AMC21945	\$155.00

NO WARRANTY IS MADE BY BLM FOR USE OF THE DATA FOR PURPOSES NOT INTENDED BY BLM

**DEPARTMENT OF THE INTERIOR
BUREAU OF LAND MANAGEMENT
MINING CLAIMS**

MC Maintenance Fees Paid Through the BLM Pay Portal

Claim Name	BLM Serial No	Lead File No	Amount Paid
ALPHA 34 A	AMC324360	AMC324360	\$155.00
ALPHA 52 A	AMC324361	AMC324360	\$155.00
ALPHA 118	AMC326439	AMC326382	\$155.00
ALPHA 119	AMC326440	AMC326382	\$155.00
ALPHA 120	AMC326441	AMC326382	\$155.00
ALPHA 121	AMC326442	AMC326382	\$155.00
ALPHA 122	AMC326443	AMC326382	\$155.00
ALPHA 123	AMC326444	AMC326382	\$155.00
ALPHA 124	AMC326445	AMC326382	\$155.00
ALPHA 125	AMC326446	AMC326382	\$155.00
ALPHA 126	AMC326447	AMC326382	\$155.00
ALPHA 127	AMC326448	AMC326382	\$155.00
ALPHA 128	AMC326449	AMC326382	\$155.00
ALPHA 129	AMC326450	AMC326382	\$155.00
ALPHA 130	AMC326451	AMC326382	\$155.00
ALPHA 131	AMC326452	AMC326382	\$155.00
ALPHA 27	AMC340653	AMC340653	\$155.00
ALPHA 28	AMC340654	AMC340653	\$155.00
ALPHA 29	AMC340655	AMC340653	\$155.00
ALPHA 30	AMC340656	AMC340653	\$155.00
ALPHA 35	AMC340657	AMC340653	\$155.00
ALPHA 41	AMC340658	AMC340653	\$155.00
ALPHA 42	AMC340659	AMC340653	\$155.00
ALPHA 43	AMC340660	AMC340653	\$155.00
ALPHA 44	AMC340661	AMC340653	\$155.00
ALPHA 56	AMC340662	AMC340653	\$155.00
ALPHA 57	AMC340663	AMC340653	\$155.00
ALPHA 58	AMC340664	AMC340653	\$155.00
ALPHA 59	AMC340665	AMC340653	\$155.00
ALPHA 60	AMC340666	AMC340653	\$155.00
TALLSHIP 5-A	AMC341334	AMC341334	\$155.00
TALLSHIP 7-A	AMC341335	AMC341334	\$155.00
TALLSHIP 8-A	AMC341336	AMC341334	\$155.00
TALLSHIP 9-A	AMC341337	AMC341334	\$155.00
TALLSHIP 10-A	AMC341338	AMC341334	\$155.00
TALLSHIP B-1	AMC341339	AMC341334	\$155.00
TALLSHIP B-2	AMC341340	AMC341334	\$155.00
TALLSHIP B-3	AMC341341	AMC341334	\$155.00
TALLSHIP B-4	AMC341342	AMC341334	\$155.00
TALLSHIP B-5	AMC341343	AMC341334	\$155.00
TALLSHIP B-6	AMC341344	AMC341334	\$155.00

NO WARRANTY IS MADE BY BLM FOR USE OF THE DATA FOR PURPOSES NOT INTENDED BY BLM

**DEPARTMENT OF THE INTERIOR
BUREAU OF LAND MANAGEMENT
MINING CLAIMS**

MC Maintenance Fees Paid Through the BLM Pay Portal

Claim Name	BLM Serial No	Lead File No	Amount Paid
TALLSHIP B-7	AMC341345	AMC341334	\$155.00
TEX 11	AMC341346	AMC341334	\$155.00
TEX 13	AMC341347	AMC341334	\$155.00
TEX 16	AMC341348	AMC341334	\$155.00
TEX 18	AMC341349	AMC341334	\$155.00
TEX 29	AMC341350	AMC341334	\$155.00
TEX 30	AMC341351	AMC341334	\$155.00
TALLSHIP B10	AMC341968	AMC341966	\$155.00
PROSPECT 1	AMC341969	AMC341966	\$155.00
PROSPECT 2	AMC341970	AMC341966	\$155.00
PROSPECT 3	AMC341971	AMC341966	\$155.00
PROSPECT 4	AMC341972	AMC341966	\$155.00
PROSPECT 5	AMC341973	AMC341966	\$155.00
PROSPECT 6	AMC341974	AMC341966	\$155.00
PROSPECT 7A	AMC341975	AMC341966	\$155.00
PROSPECT 8A	AMC341976	AMC341966	\$155.00
PROSPECT 9	AMC341977	AMC341966	\$155.00
TEX 1	AMC341978	AMC341966	\$155.00
TEX 2	AMC341979	AMC341966	\$155.00
TEX 3	AMC341980	AMC341966	\$155.00
TEX 4	AMC341981	AMC341966	\$155.00
TEX 5	AMC341982	AMC341966	\$155.00
TEX 6	AMC341983	AMC341966	\$155.00
TEX 7	AMC341984	AMC341966	\$155.00
TEX 8	AMC341985	AMC341966	\$155.00
TEX 9	AMC341986	AMC341966	\$155.00
TEX 10	AMC341987	AMC341966	\$155.00
TEX 12	AMC341988	AMC341966	\$155.00
TEX 14	AMC341989	AMC341966	\$155.00
TEX 15	AMC341990	AMC341966	\$155.00
TEX 17	AMC341991	AMC341966	\$155.00
TEX 19	AMC341992	AMC341966	\$155.00
TEX 20	AMC341993	AMC341966	\$155.00
TEX 21	AMC341994	AMC341966	\$155.00
TEX 22	AMC341995	AMC341966	\$155.00
TEX 23	AMC341996	AMC341966	\$155.00
TEX 24	AMC341997	AMC341966	\$155.00
TEX 25	AMC341998	AMC341966	\$155.00
TEX 26	AMC341999	AMC341966	\$155.00
TEX 27	AMC342000	AMC341966	\$155.00
TEX 28	AMC342001	AMC341966	\$155.00

NO WARRANTY IS MADE BY BLM FOR USE OF THE DATA FOR PURPOSES NOT INTENDED BY BLM

**DEPARTMENT OF THE INTERIOR
BUREAU OF LAND MANAGEMENT
MINING CLAIMS**

MC Maintenance Fees Paid Through the BLM Pay Portal

Claim Name	BLM Serial No	Lead File No	Amount Paid
TALLSHIP B-8	AMC351062	AMC351062	\$155.00
TALLSHIP B-9	AMC351063	AMC351062	\$155.00
ALPHA #5A	AMC351064	AMC351062	\$155.00
TALLSHIP #C-1	AMC73414	AMC73353	\$155.00
TALLSHIP #C-2	AMC73415	AMC73353	\$155.00
TALLSHIP #C-3	AMC73416	AMC73353	\$155.00
TALLSHIP #C-4	AMC73417	AMC73353	\$155.00
TALLSHIP #C-5	AMC73418	AMC73353	\$155.00
TALLSHIP #C-6	AMC73419	AMC73353	\$155.00
TALLSHIP #C-7	AMC73420	AMC73353	\$155.00

United States Department of the Interior
Bureau of Land Management
 BUSINESS & SUPPORT SVCS DIV
 ONE N CENTRAL AVE SUITE 800
 PHOENIX, AZ 85004 -4427
 Phone: (602) 417-9200

Receipt

No: 3380462

Transaction #: 3478745	
Date of Transaction: 08/28/2015	
CUSTOMER:	
STEPHEN TWYEROULD 5301 E OSBORN RD PHOENIX, AZ 85018 US	

LINE #	QTY	DESCRIPTION	REMARKS	UNIT PRICE	TOTAL
1	1.00	LOCATABLE MINERALS / MINING CLAIMS- NOT NEW-UNADJUD, ONE AUTH NO. ONLY / MINING CLAIM MONEY RECEIVED CASES: AMC21955/\$19840.00		- n/a -	19840.00
TOTAL:					\$19,840.00

PAYMENT INFORMATION				
NOTE: Items will appear on credit card statement as "BLM O Mining Claim".				
1	AMOUNT:	19840.00	POSTMARKED:	N/A
	TYPE:	CREDIT CARD	RECEIVED:	08/28/2015
	NAME:	STEPHEN TWYEROULD 5301 E OSBORN RD PHOENIX AZ 85018 US		
	CARD NO:	XXXXXXXXXXXX1017	AUTH CODE:	165243
	NAME ON CARD:	STEPHEN TWYEROULD		
	EXPIRES:	01/2020		
	SIGNATURE:			

REMARKS

This receipt was generated by the automated BLM Collections and Billing System and is a paper representation of a portion of the official electronic record contained therein.

DELTA EXPLORATION HOLDINGS L.L.C.

MINERAL EXPLORATION - LAND DEVELOPMENT - WATER MANAGEMENT

Amc 21945

341334 324360
341966 326382
351062 340653
73353

August 20, 2014

Bureau of Land Management
Arizona State Office
222 N. Central Avenue
Phoenix, AZ 85004-2203

Re: The year of 2015

Maintenance Fees for Lode Mining Claims

Dear Sir:

Enclosed please find a notice of payment of the year 2015 maintenance fees along with "Exhibit A" listing 128 claims in the amount of \$19,840.

Please return to me a BLM date-stamped original along with receipts so that I can record the notice in the County Recorders office.

Return to: Delta Exploration Holdings, L.L.C.
Attn: Kevin Sullivan
3950 West Woodridge Drive
Glendale, Arizona 85308

Please call on (602) 818 6888 prior to August 28, 2014 if you have any questions.

Sincerely,

Kevin Sullivan
Manager
Delta Exploration Holdings L.L.C.

NO. OF CLAIMS 128
AMOUNT \$19,840.00
RECEIPT NO. 3107624
INIT. [Signature]

** BLM-ASO**

ENTERED
AUG 22 2014
BY: RAM

RECEIVED
BLM AZ STATE OFFICE

2014 AUG 21 A 9:32
PHOENIX, AZ

DELTA EXPLORATION HOLDINGS L.L.C.

MINERAL EXPLORATION – LAND DEVELOPMENT – WATER MANAGEMENT

August 20, 2014

Bureau of Land Management
Arizona State Office
222 N. Central Avenue
Phoenix, AZ 85004-2203

RECEIVED
BLM, AZ STATE OFFICE
2014 AUG 21 A 9:32
PHOENIX, AZ

Re: Payment of Annual Maintenance Fee 2015
Tex, Prospect, Tallships and Alpha Claims AMC et al.

Gentlemen:

This will serve as notice that Kevin Sullivan, whose address for the purposes of this filing, is 3950 West Woodridge Drive, Glendale, Arizona, is the manager of Delta Exploration Holdings L.L.C., and intends to hold the mining claims described in Exhibit A attached hereto for the assessment year ending at 12 o'clock, noon, on September 1, 2015 by payment of the annual maintenance fees of \$155 per claim. Payment of such amount is made herewith for such assessment year for each of the claims the name and BLM Serial number of which, and the book and page or index number of recording of the location notice in the official records of Cochise County, Arizona, of which is set forth on Exhibit A attached hereto and by this reference incorporated herein,


Kevin Sullivan, Manager
Delta Exploration Holdings, L.L.C.

State of Arizona)
County of Maricopa) ss

The foregoing instrument was acknowledged before me on 08.20.2014
by Kevin Sullivan.


Notary Public

My commission expires:

10.03.2017




Exhibit A
Delta Exploration Holdings L.L.C

CLAIM NAME AND NUMBER	BLM Serial #	COCHISE COUNTY RECEPTION NUMBER		TOWNSHIP, RANGE SECTION*		
		OR BOOK / PAGE		Mr Twn	Rng	Sec
ALPHA #1	21945 ⁷	523	351	14	0160S 0220E	025
ALPHA #2	21946	523	352	14	0160S 0220E	025
ALPHA #3	21947	523	353	14	0160S 0220E	025
ALPHA #4	21948 _J	523	354	14	0160S 0220E	025
ALPHA #5A	351064 ⁻	990100578		14	0160S 0220E	025
ALPHA #6	21950 ⁷	523	356	14	0160S 0220E	024
ALPHA #7	21951	523	357	14	0160S 0220E	024
ALPHA #8	21952	523	358	14	0160S 0220E	024
ALPHA #9	21953	523	359	14	0160S 0220E	024
ALPHA #10	21954	523	360	14	0160S 0220E	024
ALPHA #11	21955	523	361	14	0160S 0220E	024
ALPHA #12	21956	523	362	14	0160S 0220E	024
ALPHA #13	21957 _J	523	363	14	0160S 0220E	024
ALPHA #15	21959 ⁷	523	365	14	0160S 0220E	024
ALPHA #16	21960	523	366	14	0160S 0220E	024
ALPHA #17	21961	523	367	14	0160S 0220E	024
ALPHA #18	21962	523	400	14	0160S 0220E	024
ALPHA #19	21963	523	368	14	0160S 0220E	024
ALPHA #20	21964 _J	523	369	14	0160S 0220E	024
ALPHA #22	21966 ⁷	523	371	14	0160S 0220E	026
ALPHA #23	21967	523	372	14	0160S 0220E	026
ALPHA #24	21968	523	373	14	0160S 0220E	023
ALPHA #25	21969	523	374	14	0160S 0220E	023
ALPHA #26	21970 _J	523	375	14	0160S 0220E	023
ALPHA #31	21975 ⁷	523	381	14	0160S 0220E	023
ALPHA #32	21976	523	382	14	0160S 0220E	023
ALPHA #33	21977 _J	523	383	14	0160S 0220E	023
ALPHA 34 A	324360 ⁻	920820585		14	0160S 0220E	023
ALPHA #36	21980 ⁷	523	686	14	0160S 0220E	025
ALPHA #37	21981	523	387	14	0160S 0220E	025
ALPHA #38	21982	523	388	14	0160S 0220E	025
ALPHA #39	21983	523	389	14	0160S 0220E	025
ALPHA #40	21984 _J	523	390	14	0160S 0220E	025
ALPHA #45	21989 ⁷	523	395	14	0160S 0220E	025
ALPHA #46	21990	523	396	14	0160S 0220E	025
ALPHA #49	21991	523	397	14	0160S 0220E	025
ALPHA #50	21992	523	398	14	0160S 0220E	025
ALPHA #51	21993 _J	523	399	14	0160S 0220E	025
ALPHA 52 A	324361 ⁻	920820587		14	0160S 0220E	026

TOTAL CLAIMS THIS PAGE

39

*some claims may extend into adjacent Townships, Ranges or Sections

RECEIVED
 BLM, AZ STATE OFFICE
 2011 AUG 21 A 9:32
 COCHISE COUNTY, AZ

Exhibit A (continued)

CLAIM NAME AND NUMBER	BLM Serial #	COCHISE COUNTY RECEPTION NUMBER OR BOOK / PAGE		TOWNSHIP, RANGE SECTION*		
				Mr Twn	Rng	Sec
ALPHA 118	326439 ⁷	9340	8754	14	0160S	0220E 001
ALPHA 119	326440	9340	8755	14	0160S	0220E 001
ALPHA 120	326441	9340	8756	14	0160S	0220E 001
ALPHA 121	326442	9340	8757	14	0160S	0220E 001
ALPHA 122	326443	9340	8758	14	0160S	0220E 001
ALPHA 123	326444	9340	8759	14	0160S	0220E 001
ALPHA 124	326445	9340	8760	14	0160S	0220E 001
ALPHA 125	326446	9340	8761	14	0160S	0220E 011
ALPHA 126	326447	9340	8762	14	0160S	0220E 011
ALPHA 127	326448	9340	8763	14	0160S	0220E 011
ALPHA 128	326449	9340	8764	14	0160S	0220E 013
ALPHA 129	326450	9340	8765	14	0160S	0220E 013
ALPHA 130	326451	9340	8766	14	0160S	0220E 013
ALPHA 131	326452 _j	9340	8767	14	0160S	0220E 013
ALPHA 27	340653 ⁷	960617174		14	0160S	0220E 023
ALPHA 28	340654	960617175		14	0160S	0220E 023
ALPHA 29	340655	960617176		14	0160S	0220E 023
ALPHA 30	340656	960617177		14	0160S	0220E 023
ALPHA 35	340657	960617178		14	0160S	0220E 023
ALPHA 41	340658	960617179		14	0160S	0220E 023
ALPHA 42	340659	960617180		14	0160S	0220E 023
ALPHA 43	340660	960617181		14	0160S	0220E 023
ALPHA 44	340661	960617182		14	0160S	0220E 023
ALPHA 56	340662	960617183		14	0160S	0220E 023
ALPHA 57	340663	960617184		14	0160S	0220E 023
ALPHA 58	340664	960617185		14	0160S	0220E 023
ALPHA 59	340665	960617186		14	0160S	0220E 023
ALPHA 60	340666 _j	960617187		14	0160S	0220E 023

TOTAL CLAIMS THIS PAGE

28

*some claims may extend into adjacent Townships, Ranges or Sections

RECEIVED
 BLM, AZ STATE OFFICE
 2014 AUG 21 A 9:32
 PHOENIX, AZ

Exhibit A (continued)

CLAIM NAME AND NUMBER	BLM Serial #	COCHISE COUNTY RECEPTION NUMBER OR BOOK / PAGE		TOWNSHIP, RANGE SECTION* Mr Twn Rng Sec	
		TALLSHIP 5-A	341334	96-0923783	
TALLSHIP 7-A	341335	96-0923784		14	0160S 0220E 013
TALLSHIP 8-A	341336	96-0923785		14	0160S 0220E 013
TALLSHIP 9-A	341337	96-0923786		14	0160S 0220E 012
TALLSHIP 10-A	341338	96-0923787		14	0160S 0220E 012
TALLSHIP B-1	341339	96-0923788		14	0160S 0220E 012
TALLSHIP B-2	341340	96-0923789		14	0160S 0220E 012
TALLSHIP B-3	341341	96-0923790		14	0160S 0220E 012
TALLSHIP B-4	341342	96-0923791		14	0160S 0220E 012
TALLSHIP B-5	341343	96-0923792		14	0160S 0220E 012
TALLSHIP B-6	341344	96-0923793		14	0160S 0220E 013
TALLSHIP B-7	341345	96-0923794		14	0160S 0220E 013
TALLSHIP B-8	351062	99-0100579		14	0160S 0220E 013
TALLSHIP B-9	351063	99-0100580		14	0160S 0220E 013
TALLSHIP B10	341968	96-1028711		14	0160S 0220E 013
TALLSHIP #C-1	734147	1125	441	14	0160S 0220E 013
TALLSHIP #C-2	73415	1125	443	14	0160S 0220E 024
TALLSHIP #C-3	73416	1125	445	14	0160S 0220E 013
TALLSHIP #C-4	73417	1125	447	14	0160S 0220E 024
TALLSHIP #C-5	73418	1125	449	14	0160S 0220E 013
TALLSHIP #C-6	73419	1125	451	14	0160S 0220E 024
TALLSHIP #C-7	73420	1125	453	14	0160S 0220E 013
PROSPECT 1	341969	96-1028712		14	0150S 0220E 035
PROSPECT 2	341970	96-1028713		14	0150S 0220E 035
PROSPECT 3	341971	96-1028714		14	0150S 0220E 035
PROSPECT 4	341972	96-1028715		14	0150S 0220E 035
PROSPECT 5	341973	96-1028716		14	0150S 0220E 035
PROSPECT 6	341974	96-1028717		14	0150S 0220E 035
PROSPECT 7A	341975	96-1028718		14	0150S 0220E 035
PROSPECT 8A	341976	96-1028719		14	0150S 0220E 035
PROSPECT 9	341977	96-1028720		14	0150S 0220E 035

TOTAL CLAIMS THIS PAGE

*some claims may extend into adjacent Townships, Ranges or Sections

31

PHOENIX, AZ

2014 AUG 21 A 9:32

RECEIVED
BLM AZ STATE OFFICE

Exhibit A (continued)

CLAIM NAME AND NUMBER	BLM Serial #	COCHISE COUNTY	TOWNSHIP, RANGE
		RECEPTION NUMBER OR BOOK / PAGE	SECTION* Mr Twn Rng Sec
TEX 1	341978 ⁷	96-1028721	14 0150S 0230E 031
TEX 2	341979	96-1028722	14 0160S 0220E 001
TEX 3	341980	96-1028723	14 0150S 0230E 031
TEX 4	341981	96-1028724	14 0160S 0230E 006
TEX 5	341982	96-1028725	14 0150S 0230E 031
TEX 6	341983	96-1028726	14 0160S 0230E 006
TEX 7	341984	96-1028727	14 0150S 0230E 031
TEX 8	341985	96-1028728	14 0160S 0230E 006
TEX 9	341986	96-1028729	14 0150S 0230E 031
TEX 10	341987 _J	96-1028730	14 0160S 0230E 006
TEX 11	341346 [✓]	96-0923777	14 0150S 0230E 031
TEX 12	341988 [—]	96-1028731	14 0160S 0230E 006
TEX 13	341347 [—]	96-0923788	14 0160S 0230E 006
TEX 14	341989 ⁷	96-1028732	14 0160S 0230E 005
TEX 15	341990 _J	96-1028733	14 0160S 0220E 001
TEX 16	341348 [—]	96-0923779	14 0160S 0220E 001
TEX 17	341991 [—]	96-1028734	14 0160S 0230E 006
TEX 18	341349 [—]	96-0923780	14 0160S 0230E 006
TEX 19	341992 ⁷	96-1028735	14 0160S 0230E 006
TEX 20	341993	96-1028736	14 0160S 0230E 006
TEX 21	341994	96-1028737	14 0160S 0230E 006
TEX 22	341995	96-1028738	14 0160S 0230E 006
TEX 23	341996	96-1028739	14 0160S 0230E 006
TEX 24	341997	96-1028740	14 0160S 0230E 006
TEX 25	341998	96-1028741	14 0160S 0230E 006
TEX 26	341999	96-1028742	14 0160S 0230E 006
TEX 27	342000	96-1028743	14 0160S 0230E 005
TEX 28	342001 _J	96-1028744	14 0160S 0230E 005
TEX 29	341350 ⁷	96-0923781	14 0160S 0230E 006
TEX 30	341351 _J	96-0923782	14 0150S 0230E 031

TOTAL CLAIMS THIS PAGE

30

*some claims may extend into adjacent Townships, Ranges or Sections

TOTAL CLAIMS FOR EXHIBIT A

128

PHOENIX, AZ

2014 AUG 21 A 9:32

RECEIVED
BLM AZ STATE OFFICE

United States Department of the Interior
Bureau of Land Management
 LANDS/RECREATION & PLANNING
 ONE N CENTRAL AVE
 PHOENIX, AZ 85004 -2203
 Phone: 602-417-9200

ENTERED
 AUG 22 2014
 BY: *RAN*

Receipt

No: 3107624

Transaction #: 3199274	
Date of Transaction: 08/21/2014	
CUSTOMER:	
DELTA EXPLORATION HOLDINGS, LLC 3950 W WOODRIDGE DR GLENDALE, AZ 85308-4127 US	

LINE #	QTY	DESCRIPTION	REMARKS	UNIT PRICE	TOTAL
1	1.00	LOCATABLE MINERALS / MINING CLAIMS-NOT NEW-UNADJUD, ONE AUTH NO. ONLY / MINING CLAIM MONEY RECEIVED CASES: AMC21945/\$19840.00	MAINT FEE PYMNT (128) 2015	- n/a -	19840.00
TOTAL:					\$19,840.00

PAYMENT INFORMATION			
1	AMOUNT:	19840.00	POSTMARKED: N/A
	TYPE:	CHECK	RECEIVED: 08/21/2014
	CHECK NO:	194	
	NAME:	TWYEROULD, STEPHEN C 3950 W WOODRIDGE DR GLENDALE AZ 85308-4127 US	

REMARKS

This receipt was generated by the automated BLM Collections and Billing System and is a paper representation of a portion of the official electronic record contained therein.

United States Department of the Interior
Bureau of Land Management
 LANDS/RECREATION & PLANNING
 ONE N CENTRAL AVE
 PHOENIX, AZ 85004 -2203
 Phone: 602-417-9200

Receipt

No:

3107624

21945
 324360
 326382
 340653
 341334
 341 966
 351 062
 73353

Transaction #: 3199274
 Date of Transaction: 08/21/2014

CUSTOMER:

DELTA EXPLORATION HOLDINGS, LLC
 3950 W WOODRIDGE DR
 GLENDALE, AZ 85308-4127 US

2014-14858
 Page 1 of 7
 Requested By: North Star Jfk Inc
 Christine Rhodes - Recorder
 Cochise County, AZ
 08-25-2014 04:22 PM Recording Fee \$12.00

LINE #	QTY	DESCRIPTION	REMARKS	UNIT PRICE	TOTAL
1	1.00	LOCATABLE MINERALS / MINING CLAIMS-NOT NEW-UNADJUD, ONE AUTH NO. ONLY / MINING CLAIM MONEY RECEIVED CASES: AMC21945/\$19840.00	MAINT FEE PYMNT (128) 2015	- n/a -	19840.00
TOTAL:					\$19,840.00

PAYMENT INFORMATION			
1	AMOUNT:	19840.00	POSTMARKED: N/A
	TYPE:	CHECK	RECEIVED: 08/21/2014
	CHECK NO:	194	
	NAME:	TWYEROULD, STEPHEN C 3950 W WOODRIDGE DR GLENDALE AZ 85308-4127 US	

REMARKS

This receipt was generated by the automated BLM Collections and Billing System and is a paper representation of a portion of the official electronic record contained therein.

RECEIVED
 BLM AZ STATE OFFICE
 2014 SEP - 2 P 2:36
 PHOENIX, ARIZONA

DELTA EXPLORATION HOLDINGS L.L.C.

MINERAL EXPLORATION - LAND DEVELOPMENT - WATER MANAGEMENT

August 20, 2014

Bureau of Land Management
Arizona State Office
222 N. Central Avenue
Phoenix, AZ 85004-2203

RECEIVED
BLM AZ STATE OFFICE
2014 AUG 21 A 9:32
PHOENIX, AZ

Re: The year of 2015

Maintenance Fees for Lode Mining Claims

Dear Sir:

Enclosed please find a notice of payment of the year 2015 maintenance fees along with "Exhibit A" listing 128 claims in the amount of \$19,840.


Please return to me a BLM date-stamped original along with receipts so that I can record the notice in the County Recorders office.

Return to: Delta Exploration Holdings, L.L.C.
Attn: Kevin Sullivan
3950 West Woodridge Drive
Glendale, Arizona 85308

RECEIVED
BLM AZ STATE OFFICE
2014 SEP 2 P 2:36
PHOENIX, ARIZONA

Please call on (602) 818 6888 prior to August 28, 2014 if you have any questions

Sincerely,



Kevin Sullivan
Manager
Delta Exploration Holdings L.L.C.

NO. OF CLAIMS 128
AMOUNT \$19,840.00
RECEIPT NO. 3101624
INIT. [Signature]

** BLM-ASO **

DELTA EXPLORATION HOLDINGS L.L.C.

MINERAL EXPLORATION - LAND DEVELOPMENT - WATER MANAGEMENT

August 20, 2014

Bureau of Land Management
Arizona State Office
222 N. Central Avenue
Phoenix, AZ 85004-2203

RECEIVED
BLM, AZ STATE OFFICE
2014 AUG 21 A 9:32
PHOENIX, AZ

Re: Payment of Annual Maintenance Fee 2015
Tex, Prospect, Tallships and Alpha Claims AMC et al.

Gentlemen:

This will serve as notice that Kevin Sullivan, whose address for the purposes of this filing, is 3950 West Woodridge Drive, Glendale, Arizona, is the manager of Delta Exploration Holdings L.L.C., and intends to hold the mining claims described in Exhibit A attached hereto for the assessment year ending at 12 o'clock, noon, on September 1, 2015 by payment of the annual maintenance fees of \$155 per claim. Payment of such amount is made herewith for such assessment year for each of the claims the name and BLM Serial number of which, and the book and page or index number of recording of the location notice in the official records of Cochise County, Arizona, of which is set forth on Exhibit A attached hereto and by this reference incorporated herein,

Kevin Sullivan
Kevin Sullivan, Manager
Delta Exploration Holdings, L.L.C.

RECEIVED
BLM, AZ STATE OFFICE
SEP - 2 P 2:36
PHOENIX, ARIZONA

State of Arizona)
County of Maricopa) ss

The foregoing instrument was acknowledged before me on _____
by Kevin Sullivan.

Michael J Garcia
Notary Public

My commission expires:

10-03-2017




Exhibit A
Delta Exploration Holdings L.L.C

CLAIM NAME AND NUMBER	BLM Serial #	COCHISE COUNTY RECEPTION NUMBER OR BOOK / PAGE		TOWNSHIP, RANGE SECTION*		
				Mr Twn	Rng	Sec
ALPHA #1	21945	523	351	14	0160S	0220E 025
ALPHA #2	21946	523	352	14	0160S	0220E 025
ALPHA #3	21947	523	353	14	0160S	0220E 025
ALPHA #4	21948	523	354	14	0160S	0220E 025
ALPHA #5A	351064	990100578		14	0160S	0220E 025
ALPHA #6	21950	523	356	14	0160S	0220E 024
ALPHA #7	21951	523	357	14	0160S	0220E 024
ALPHA #8	21952	523	358	14	0160S	0220E 024
ALPHA #9	21953	523	359	14	0160S	0220E 024
ALPHA #10	21954	523	360	14	0160S	0220E 024
ALPHA #11	21955	523	361	14	0160S	0220E 024
ALPHA #12	21956	523	362	14	0160S	0220E 024
ALPHA #13	21957	523	363	14	0160S	0220E 024
ALPHA #15	21959	523	365	14	0160S	0220E 024
ALPHA #16	21960	523	366	14	0160S	0220E 024
ALPHA #17	21961	523	367	14	0160S	0220E 024
ALPHA #18	21962	523	400	14	0160S	0220E 024
ALPHA #19	21963	523	368	14	0160S	0220E 024
ALPHA #20	21964	523	369	14	0160S	0220E 024
ALPHA #22	21966	523	371	14	0160S	0220E 026
ALPHA #23	21967	523	372	14	0160S	0220E 026
ALPHA #24	21968	523	373	14	0160S	0220E 023
ALPHA #25	21969	523	374	14	0160S	0220E 023
ALPHA #26	21970	523	375	14	0160S	0220E 023
ALPHA #31	21975	523	381	14	0160S	0220E 023
ALPHA #32	21976	523	382	14	0160S	0220E 023
ALPHA #33	21977	523	383	14	0160S	0220E 023
ALPHA 34 A	324360	920820585		14	0160S	0220E 023
ALPHA #36	21980	523	686	14	0160S	0220E 023
ALPHA #37	21981	523	387	14	0160S	0220E 023
ALPHA #38	21982	523	388	14	0160S	0220E 023
ALPHA #39	21983	523	389	14	0160S	0220E 025
ALPHA #40	21984	523	390	14	0160S	0220E 025
ALPHA #45	21989	523	395	14	0160S	0220E 025
ALPHA #46	21990	523	396	14	0160S	0220E 025
ALPHA #49	21991	523	397	14	0160S	0220E 025
ALPHA #50	21992	523	398	14	0160S	0220E 025
ALPHA #51	21993	523	399	14	0160S	0220E 025
ALPHA 52 A	324361	920820587		14	0160S	0220E 026

TOTAL CLAIMS THIS PAGE

*some claims may extend into adjacent Townships, Ranges or Sections

39

RECEIVED
BLM AZ STATE OFFICE

RECEIVED
BLM AZ STATE OFFICE

AUG 21 A 9:32
BLM AZ STATE OFFICE

Exhibit A (continued)

CLAIM NAME AND NUMBER	BLM Serial #	COCHISE COUNTY RECEPTION NUMBER OR BOOK / PAGE		TOWNSHIP, RANGE SECTION*		
				Mr Twn	Rng	Sec
ALPHA 118	326439	9340	8754	14	0160S	0220E 001
ALPHA 119	326440	9340	8755	14	0160S	0220E 001
ALPHA 120	326441	9340	8756	14	0160S	0220E 001
ALPHA 121	326442	9340	8757	14	0160S	0220E 001
ALPHA 122	326443	9340	8758	14	0160S	0220E 001
ALPHA 123	326444	9340	8759	14	0160S	0220E 001
ALPHA 124	326445	9340	8760	14	0160S	0220E 001
ALPHA 125	326446	9340	8761	14	0160S	0220E 011
ALPHA 126	326447	9340	8762	14	0160S	0220E 011
ALPHA 127	326448	9340	8763	14	0160S	0220E 011
ALPHA 128	326449	9340	8764	14	0160S	0220E 013
ALPHA 129	326450	9340	8765	14	0160S	0220E 013
ALPHA 130	326451	9340	8766	14	0160S	0220E 013
ALPHA 131	326452	9340	8767	14	0160S	0220E 013
ALPHA 27	340653	960617174		14	0160S	0220E 023
ALPHA 28	340654	960617175		14	0160S	0220E 023
ALPHA 29	340655	960617176		14	0160S	0220E 023
ALPHA 30	340656	960617177		14	0160S	0220E 023
ALPHA 35	340657	960617178		14	0160S	0220E 023
ALPHA 41	340658	960617179		14	0160S	0220E 023
ALPHA 42	340659	960617180		14	0160S	0220E 023
ALPHA 43	340660	960617181		14	0160S	0220E 023
ALPHA 44	340661	960617182		14	0160S	0220E 023
ALPHA 56	340662	960617183		14	0160S	0220E 028
ALPHA 57	340663	960617184		14	0160S	0220E 023
ALPHA 58	340664	960617185		14	0160S	0220E 023
ALPHA 59	340665	960617186		14	0160S	0220E 023
ALPHA 60	340666	960617187		14	0160S	0220E 023

TOTAL CLAIMS THIS PAGE

28

*some claims may extend into adjacent Townships, Ranges or Sections

RECEIVED
 BLM AZ STATE OFFICE
 JUL 31 2014 3:23 PM

RECEIVED
 BLM AZ STATE OFFICE
 2014 AUG 21 A 9:32
 PHOENIX, AZ

Exhibit A (continued)

CLAIM NAME AND NUMBER	BLM Serial #	COCHISE COUNTY RECEPTION NUMBER OR BOOK / PAGE		TOWNSHIP, RANGE SECTION*		
				Mr Twn	Rng	Sec
TALLSHIP 5-A	341334	96-0923783		14	0160S	0220E 013
TALLSHIP 7-A	341335	96-0923784		14	0160S	0220E 013
TALLSHIP 8-A	341336	96-0923785		14	0160S	0220E 013
TALLSHIP 9-A	341337	96-0923786		14	0160S	0220E 012
TALLSHIP 10-A	341338	96-0923787		14	0160S	0220E 012
TALLSHIP B-1	341339	96-0923788		14	0160S	0220E 012
TALLSHIP B-2	341340	96-0923789		14	0160S	0220E 012
TALLSHIP B-3	341341	96-0923790		14	0160S	0220E 012
TALLSHIP B-4	341342	96-0923791		14	0160S	0220E 012
TALLSHIP B-5	341343	96-0923792		14	0160S	0220E 012
TALLSHIP B-6	341344	96-0923793		14	0160S	0220E 013
TALLSHIP B-7	341345	96-0923794		14	0160S	0220E 013
TALLSHIP B-8	351062	99-0100579		14	0160S	0220E 013
TALLSHIP B-9	351063	99-0100580		14	0160S	0220E 013
TALLSHIP B10	341968	96-1028711		14	0160S	0220E 013
TALLSHIP #C-1	73414	1125	441	14	0160S	0220E 013
TALLSHIP #C-2	73415	1125	443	14	0160S	0220E 024
TALLSHIP #C-3	73416	1125	445	14	0160S	0220E 013
TALLSHIP #C-4	73417	1125	447	14	0160S	0220E 024
TALLSHIP #C-5	73418	1125	449	14	0160S	0220E 013
TALLSHIP #C-6	73419	1125	451	14	0160S	0220E 024
TALLSHIP #C-7	73420	1125	453	14	0160S	0220E 013
PROSPECT 1	341969	96-1028712		14	0150S	0220E 035
PROSPECT 2	341970	96-1028713		14	0150S	0220E 035
PROSPECT 3	341971	96-1028714		14	0150S	0220E 035
PROSPECT 4	341972	96-1028715		14	0150S	0220E 035
PROSPECT 5	341973	96-1028716		14	0150S	0220E 035
PROSPECT 6	341974	96-1028717		14	0150S	0220E 035
PROSPECT 7A	341975	96-1028718		14	0150S	0220E 035
PROSPECT 8A	341976	96-1028719		14	0150S	0220E 035
PROSPECT 9	341977	96-1028720		14	0150S	0220E 035

TOTAL CLAIMS THIS PAGE

*some claims may extend into adjacent Townships, Ranges or Sections

31

PHOENIX, AZ

2014 AUG 21 A 9:32

RECEIVED
BLM AZ STATE OFFICE

RECEIVED
BLM AZ STATE OFFICE

Exhibit A (continued)

CLAIM NAME AND NUMBER	BLM Serial #	COCHISE COUNTY	TOWNSHIP, RANGE
		RECEPTION NUMBER OR BOOK / PAGE	SECTION* Mr Twn Rng Sec
TEX 1	341978	96-1028721	14 0150S 0230E 031
TEX 2	341979	96-1028722	14 0160S 0220E 001
TEX 3	341980	96-1028723	14 0150S 0230E 031
TEX 4	341981	96-1028724	14 0160S 0230E 006
TEX 5	341982	96-1028725	14 0150S 0230E 031
TEX 6	341983	96-1028726	14 0160S 0230E 006
TEX 7	341984	96-1028727	14 0150S 0230E 031
TEX 8	341985	96-1028728	14 0160S 0230E 006
TEX 9	341986	96-1028729	14 0150S 0230E 031
TEX 10	341987	96-1028730	14 0160S 0230E 006
TEX 11	341346	96-0923777	14 0150S 0230E 031
TEX 12	341988	96-1028731	14 0160S 0230E 006
TEX 13	341347	96-0923788	14 0160S 0230E 006
TEX 14	341989	96-1028732	14 0160S 0230E 005
TEX 15	341990	96-1028733	14 0160S 0220E 001
TEX 16	341348	96-0923779	14 0160S 0220E 001
TEX 17	341991	96-1028734	14 0160S 0230E 006
TEX 18	341349	96-0923780	14 0160S 0230E 006
TEX 19	341992	96-1028735	14 0160S 0230E 006
TEX 20	341993	96-1028736	14 0160S 0230E 006
TEX 21	341994	96-1028737	14 0160S 0230E 006
TEX 22	341995	96-1028738	14 0160S 0230E 006
TEX 23	341996	96-1028739	14 0160S 0230E 006
TEX 24	341997	96-1028740	14 0160S 0230E 006
TEX 25	341998	96-1028741	14 0160S 0230E 006
TEX 26	341999	96-1028742	14 0160S 0230E 006
TEX 27	342000	96-1028743	14 0160S 0230E 005
TEX 28	342001	96-1028744	14 0160S 0230E 005
TEX 29	341350	96-0923781	14 0160S 0230E 006
TEX 30	341351	96-0923782	14 0150S 0230E 031

TOTAL CLAIMS THIS PAGE

30

*some claims may extend into adjacent Townships, Ranges or Sections

TOTAL CLAIMS FOR EXHIBIT A

128

RECEIVED
BLM AZ STATE OFFICE

2014 SEP - 2 P 2:36

PHOENIX, AZ

RECEIVED
D.L.M. AZ STATE OFFICE

2014 AUG 21 A 9:32

PHOENIX, AZ



CHRISTINE RHODES
 Cochise County Recorder
 1415 Melody Ln. Bldg. B
 Bisbee, Arizona 85603

RECEIVED
 PLM AZ STATE

2014 SEP -2 P

PHOENIX, ARIZONA

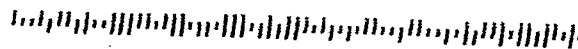
Lands/Recreation & Planning
 One N Central Ave
 Phoenix, AZ 85004-2203

FIRST CLASS



UNITED STATES POSTAGE
 FIFTY CENTS
 02 1A \$ 00.500
 0004633840 AUG 28 2014
 MAILED FROM ZIP CODE 85803

8500484414 0041



DELTA EXPLORATION HOLDINGS L.L.C.

MINERAL EXPLORATION - LAND DEVELOPMENT - WATER MANAGEMENT

AMC 21945
351062

August 20, 2013

Bureau of Land Management
Arizona State Office
222 N. Central Avenue
Phoenix, AZ 85004-2203

RECEIVED
BLM AZ STATE OFFICE
2013 AUG 20 P 2:49
PHOENIX, ARIZONA

Re: The year of 2014

Maintenance Fees for Lode Mining Claims

Dear Sir:

Enclosed please find a notice of payment of the year 2014 maintenance fees along with "Exhibit A" listing 128 claims in the amount of \$17,920.00.

Please return to me a BLM date-stamped original along with receipts so that I can record the notice in the County Recorders office.

Return to: Delta Exploration Holdings, L.L.C.
Attn: Kevin Sullivan
3950 West Woodridge Drive
Glendale, Arizona 85308


Please call on (602) 818 6888 prior to August 28, 2013 if you have any questions.

Sincerely,



Kevin Sullivan
Manager
Delta Exploration Holdings L.L.C.

NO. OF CLAIMS 128
AMOUNT \$17,920.00
RECEIPT NO. 2860393
INIT. KSS
** BLM-ASO**

ENTERED
AUG 23 2013
BY: 

DELTA EXPLORATION HOLDINGS L.L.C.

MINERAL EXPLORATION – LAND DEVELOPMENT – WATER MANAGEMENT

August 20, 2013

Bureau of Land Management
Arizona State Office
222 N. Central Avenue
Phoenix, AZ 85004-2203

RECEIVED
BLM AZ STATE OFFICE
2013 AUG 20 P 2:50
PHOENIX, ARIZONA

Re: Payment of Annual Maintenance Fee 2014
Tex, Prospect, Tallships and Alpha Claims AMC et al.

Gentlemen:

This will serve as notice that Kevin Sullivan, whose address for the purposes of this filing, is 3950 West Woodridge Drive, Glendale, Arizona, is the manager of Delta Exploration Holdings L.L.C., and intends to hold the mining claims described in Exhibit A attached hereto for the assessment year ending at 12 o'clock, noon, on September 1, 2014 by payment of the annual maintenance fees of \$140 per claim. Payment of such amount is made herewith for such assessment year for each of the claims the name and BLM Serial number of which, and the book and page or index number of recording of the location notice in the official records of Cochise County, Arizona, of which is set forth on Exhibit A attached hereto and by this reference incorporated herein,

Kevin Sullivan, Manager
Delta Exploration Holdings, L.L.C.

State of Arizona)
County of Maricopa) ss

The foregoing instrument was acknowledged before me on 08/20/2013
by Kevin Sullivan.

Notary Public

My commission expires:

07/31/2015




Exhibit A
Delta Exploration Holdings L.L.C

CLAIM NAME AND NUMBER	BLM Serial #	COCHISE COUNTY RECEPTION NUMBER		TOWNSHIP, RANGE SECTION*	
		OR BOOK / PAGE		Mr Twn	Rng Sec
ALPHA #1	21945	523	351	14	0160S 0220E 025
ALPHA #2	21946	523	352	14	0160S 0220E 025
ALPHA #3	21947	523	353	14	0160S 0220E 025
ALPHA #4	21948	523	354	14	0160S 0220E 025
ALPHA #5A	351064	990100578		14	0160S 0220E 025
ALPHA #6	21950	523	356	14	0160S 0220E 024
ALPHA #7	21951	523	357	14	0160S 0220E 024
ALPHA #8	21952	523	358	14	0160S 0220E 024
ALPHA #9	21953	523	359	14	0160S 0220E 024
ALPHA #10	21954	523	360	14	0160S 0220E 024
ALPHA #11	21955	523	361	14	0160S 0220E 024
ALPHA #12	21956	523	362	14	0160S 0220E 024
ALPHA #13	21957	523	363	14	0160S 0220E 024
ALPHA #15	21959	523	365	14	0160S 0220E 024
ALPHA #16	21960	523	366	14	0160S 0220E 024
ALPHA #17	21961	523	367	14	0160S 0220E 024
ALPHA #18	21962	523	400	14	0160S 0220E 024
ALPHA #19	21963	523	368	14	0160S 0220E 024
ALPHA #20	21964	523	369	14	0160S 0220E 024
ALPHA #22	21966	523	371	14	0160S 0220E 026
ALPHA #23	21967	523	372	14	0160S 0220E 026
ALPHA #24	21968	523	373	14	0160S 0220E 023
ALPHA #25	21969	523	374	14	0160S 0220E 023
ALPHA #26	21970	523	375	14	0160S 0220E 023
ALPHA #31	21975	523	381	14	0160S 0220E 023
ALPHA #32	21976	523	382	14	0160S 0220E 023
ALPHA #33	21977	523	383	14	0160S 0220E 023
ALPHA 34 A	324360	920820585		14	0160S 0220E 023
ALPHA #36	21980	523	686	14	0160S 0220E 025
ALPHA #37	21981	523	387	14	0160S 0220E 025
ALPHA #38	21982	523	388	14	0160S 0220E 025
ALPHA #39	21983	523	389	14	0160S 0220E 025
ALPHA #40	21984	523	390	14	0160S 0220E 025
ALPHA #45	21989	523	395	14	0160S 0220E 025
ALPHA #46	21990	523	396	14	0160S 0220E 025
ALPHA #49	21991	523	397	14	0160S 0220E 025
ALPHA #50	21992	523	398	14	0160S 0220E 025
ALPHA #51	21993	523	399	14	0160S 0220E 025
ALPHA 52 A	324361	920820587		14	0160S 0220E 026

RECEIVED
 BLM AZ STATE OFFICE
 2013 AUG 20 P 2:50

TOTAL CLAIMS THIS PAGE

39

*some claims may extend into adjacent Townships, Ranges or Sections

Exhibit A (continued)

CLAIM NAME AND NUMBER	BLM Serial #	COCHISE COUNTY RECEPTION NUMBER		TOWNSHIP, RANGE SECTION*	
		OR BOOK / PAGE		Mr Twn	Rng Sec
ALPHA 118	326439	9340	8754	14	0160S 0220E 001
ALPHA 119	326440	9340	8755	14	0160S 0220E 001
ALPHA 120	326441	9340	8756	14	0160S 0220E 001
ALPHA 121	326442	9340	8757	14	0160S 0220E 001
ALPHA 122	326443	9340	8758	14	0160S 0220E 001
ALPHA 123	326444	9340	8759	14	0160S 0220E 001
ALPHA 124	326445	9340	8760	14	0160S 0220E 001
ALPHA 125	326446	9340	8761	14	0160S 0220E 011
ALPHA 126	326447	9340	8762	14	0160S 0220E 011
ALPHA 127	326448	9340	8763	14	0160S 0220E 011
ALPHA 128	326449	9340	8764	14	0160S 0220E 013
ALPHA 129	326450	9340	8765	14	0160S 0220E 013
ALPHA 130	326451	9340	8766	14	0160S 0220E 013
ALPHA 131	326452	9340	8767	14	0160S 0220E 013
ALPHA 27	340653	960617174		14	0160S 0220E 023
ALPHA 28	340654	960617175		14	0160S 0220E 023
ALPHA 29	340655	960617176		14	0160S 0220E 023
ALPHA 30	340656	960617177		14	0160S 0220E 023
ALPHA 35	340657	960617178		14	0160S 0220E 023
ALPHA 41	340658	960617179		14	0160S 0220E 023
ALPHA 42	340659	960617180		14	0160S 0220E 023
ALPHA 43	340660	960617181		14	0160S 0220E 023
ALPHA 44	340661	960617182		14	0160S 0220E 023
ALPHA 56	340662	960617183		14	0160S 0220E 023
ALPHA 57	340663	960617184		14	0160S 0220E 023
ALPHA 58	340664	960617185		14	0160S 0220E 023
ALPHA 59	340665	960617186		14	0160S 0220E 023
ALPHA 60	340666	960617187		14	0160S 0220E 023

TOTAL CLAIMS THIS PAGE

28

*some claims may extend into adjacent Townships, Ranges or Sections

RECEIVED
 BLM AL STATE OFFICE
 2013 AUG 20 P 2:50
 PHOENIX, ARIZONA

Exhibit A (continued)

CLAIM NAME AND NUMBER	BLM Serial #	COCHISE COUNTY RECEPTION NUMBER OR BOOK / PAGE		TOWNSHIP, RANGE SECTION*	
				Mr Twn	Rng Sec
TALLSHIP 5-A	341334	96-0923783		14	0160S 0220E 013
TALLSHIP 7-A	341335	96-0923784		14	0160S 0220E 013
TALLSHIP 8-A	341336	96-0923785		14	0160S 0220E 013
TALLSHIP 9-A	341337	96-0923786		14	0160S 0220E 012
TALLSHIP 10-A	341338	96-0923787		14	0160S 0220E 012
TALLSHIP B-1	341339	96-0923788		14	0160S 0220E 012
TALLSHIP B-2	341340	96-0923789		14	0160S 0220E 012
TALLSHIP B-3	341341	96-0923790		14	0160S 0220E 012
TALLSHIP B-4	341342	96-0923791		14	0160S 0220E 012
TALLSHIP B-5	341343	96-0923792		14	0160S 0220E 012
TALLSHIP B-6	341344	96-0923793		14	0160S 0220E 013
TALLSHIP B-7	341345	96-0923794		14	0160S 0220E 013
TALLSHIP B-8	351062	99-0100579		14	0160S 0220E 013
TALLSHIP B-9	351063	99-0100580		14	0160S 0220E 013
TALLSHIP B10	341968	96-1028711		14	0160S 0220E 013
TALLSHIP #C-1	73414	1125	441	14	0160S 0220E 013
TALLSHIP #C-2	73415	1125	443	14	0160S 0220E 024
TALLSHIP #C-3	73416	1125	445	14	0160S 0220E 013
TALLSHIP #C-4	73417	1125	447	14	0160S 0220E 024
TALLSHIP #C-5	73418	1125	449	14	0160S 0220E 013
TALLSHIP #C-6	73419	1125	451	14	0160S 0220E 024
TALLSHIP #C-7	73420	1125	453	14	0160S 0220E 013
PROSPECT 1	341969	96-1028712		14	0150S 0220E 035
PROSPECT 2	341970	96-1028713		14	0150S 0220E 035
PROSPECT 3	341971	96-1028714		14	0150S 0220E 035
PROSPECT 4	341972	96-1028715		14	0150S 0220E 035
PROSPECT 5	341973	96-1028716		14	0150S 0220E 035
PROSPECT 6	341974	96-1028717		14	0150S 0220E 035
PROSPECT 7A	341975	96-1028718		14	0150S 0220E 035
PROSPECT 8A	341976	96-1028719		14	0150S 0220E 035
PROSPECT 9	341977	96-1028720		14	0150S 0220E 035

TOTAL CLAIMS THIS PAGE

*some claims may extend into adjacent Townships, Ranges or Sections

31

RECEIVED
 BLM AZ STATE OFFICE
 2013 AUG 20 P 2:50
 PHOENIX, ARIZONA

Exhibit A (continued)

CLAIM NAME AND NUMBER	BLM Serial #	COCHISE COUNTY RECEPTION NUMBER OR BOOK / PAGE	TOWNSHIP, RANGE SECTION*		
			Mr	Twn	Rng Sec
TEX 1	341978	96-1028721	14	0150S	0230E 031
TEX 2	341979	96-1028722	14	0160S	0220E 001
TEX 3	341980	96-1028723	14	0150S	0230E 031
TEX 4	341981	96-1028724	14	0160S	0230E 006
TEX 5	341982	96-1028725	14	0150S	0230E 031
TEX 6	341983	96-1028726	14	0160S	0230E 006
TEX 7	341984	96-1028727	14	0150S	0230E 031
TEX 8	341985	96-1028728	14	0160S	0230E 006
TEX 9	341986	96-1028729	14	0150S	0230E 031
TEX 10	341987	96-1028730	14	0160S	0230E 006
TEX 11	341346	96-0923777	14	0150S	0230E 031
TEX 12	341988	96-1028731	14	0160S	0230E 006
TEX 13	341347	96-0923788	14	0160S	0230E 006
TEX 14	341989	96-1028732	14	0160S	0230E 005
TEX 15	341990	96-1028733	14	0160S	0220E 001
TEX 16	341348	96-0923779	14	0160S	0220E 001
TEX 17	341991	96-1028734	14	0160S	0230E 006
TEX 18	341349	96-0923780	14	0160S	0230E 006
TEX 19	341992	96-1028735	14	0160S	0230E 006
TEX 20	341993	96-1028736	14	0160S	0230E 006
TEX 21	341994	96-1028737	14	0160S	0230E 006
TEX 22	341995	96-1028738	14	0160S	0230E 006
TEX 23	341996	96-1028739	14	0160S	0230E 006
TEX 24	341997	96-1028740	14	0160S	0230E 006
TEX 25	341998	96-1028741	14	0160S	0230E 006
TEX 26	341999	96-1028742	14	0160S	0230E 006
TEX 27	342000	96-1028743	14	0160S	0230E 005
TEX 28	342001	96-1028744	14	0160S	0230E 005
TEX 29	341350	96-0923781	14	0160S	0230E 006
TEX 30	341351	96-0923782	14	0150S	0230E 031

TOTAL CLAIMS THIS PAGE

30

*some claims may extend into adjacent Townships, Ranges or Sections

TOTAL CLAIMS FOR EXHIBIT A

128

RECEIVED
BLM AZ STATE OFFICE
2013 AUG 20 P 2:50
PHOENIX, ARIZONA

United States Department of the Interior
Bureau of Land Management
 LANDS/RECREATION & PLANNING
 ONE N CENTRAL AVE
 PHOENIX, AZ 85004 -2203
 Phone: 602-417-9200

Receipt

No: 2860393

Transaction #: 2946251	
Date of Transaction: 08/20/2013	
CUSTOMER:	
DELTA EXPLORATION HOLDINGS, LLC 3950 W WOODRIDGE DR GLENDALE, AZ 85308-4127 US	

LINE #	QTY	DESCRIPTION	REMARKS	UNIT PRICE	TOTAL
1	1.00	LOCATABLE MINERALS / MINING CLAIMS- NOT NEW-UNADJUD, ONE AUTH NO. ONLY / MINING CLAIM MONEY RECEIVED CASES: AMC21945/\$17920.00	MAINT 2014/128	- n/a -	17920.00
TOTAL:					\$17,920.00

PAYMENT INFORMATION					
1	AMOUNT:	17920.00	POSTMARKED:	N/A	
	TYPE:	CHECK	RECEIVED:	08/20/2013	
	CHECK NO:	833			
	NAME:	TWYEROULD, STEPHEN 5301 E OSBORN RD PHOENIX AZ 85018 US			

REMARKS

This receipt was generated by the automated BLM Collections and Billing System and is a paper representation of a portion of the official electronic record contained therein.

DELTA EXPLORATION HOLDINGS L.L.C.

MINERAL EXPLORATION - LAND DEVELOPMENT - WATER MANAGEMENT

AMC 21945
AMC 324360

AMC 326382
340653
341334
341966
351062
AMC 73353

August 23, 2012

Bureau of Land Management
Arizona State Office
222 N. Central Avenue
Phoenix, AZ 85004-2203

NO. OF CLAIMS 128
AMOUNT 17920.
RECEIPT NO. 2638815
INIT. SC

**** BLM-ASO****

Re: The year of 2013

Maintenance Fees for Lode Mining Claims

Dear Sir:

Enclosed please find a notice of payment of the year 2013 maintenance fees along with "Exhibit A" listing 128 claims in the amount of \$17,920.00.

Please return to me a BLM date-stamped original along with receipts so that I can record the notice in the County Recorders office.

Return to: Delta Exploration Holdings, L.L.C.
Attn: Kevin Sullivan
3950 West Woodridge Drive
Glendale, Arizona 85308

Please call on (602) 818 6888 prior to August 28, 2012 if you have any questions.

Sincerely,



Kevin Sullivan
Manager
Delta Exploration Holdings L.L.C.

RECEIVED
BLM AZ STATE OFFICE
2012 AUG 23 P 3:14
PHOENIX, ARIZONA

9/5/2012 JS

ENTERED INTO COMPUTER

August 23, 2012

Bureau of Land Management
Arizona State Office
222 N. Central Avenue
Phoenix, AZ 85004-2203

RECEIVED
BLM AZ STATE OFFICE
2012 AUG 23 P 3:14
PHOENIX, ARIZONA

Re: Payment of Annual Maintenance Fee 2013
Tex, Prospect, Tallships and Alpha Claims AMC et al.


Gentlemen:

This will serve as notice that Kevin Sullivan, whose address for the purposes of this filing, is 3950 West Woodridge Drive, Glendale, Arizona, is the manager of Delta Exploration Holdings L.L.C., and intends to hold the mining claims described in Exhibit A attached hereto for the assessment year ending at 12 o'clock, noon, on September 1, 2013 by payment of the annual maintenance fees of \$140 per claim. Payment of such amount is made herewith for such assessment year for each of the claims the name and BLM Serial number of which, and the book and page or index number of recording of the location notice in the official records of Cochise County, Arizona, of which is set forth on Exhibit A attached hereto and by this reference incorporated herein,

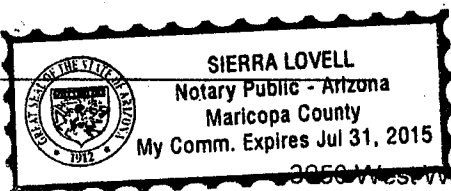

Kevin Sullivan, Manager
Delta Exploration Holdings, L.L.C.

State of Arizona)
County of Maricopa) ss

The foregoing instrument was acknowledged before me on Aug 23, 2012
by Kevin Sullivan.


Notary Public

My commission expires:



3950 West Woodridge Drive, Glendale, Arizona 85308
E-Mail: ksullivan3950@msn.com
Phone: (602) 818 6888 FAX (602) 547 2299

Exhibit A

CLAIM NAME AND NUMBER	BLM Serial #	COCHISE COUNTY RECEPTION NUMBER		TOWNSHIP, RANGE SECTION*		
		OR BOOK / PAGE		Mr Twn	Rng	Sec
ALPHA #1	21945	523	351	14	0160S	0220E 025
ALPHA #2	21946	523	352	14	0160S	0220E 025
ALPHA #3	21947	523	353	14	0160S	0220E 025
ALPHA #4	21948	523	354	14	0160S	0220E 025
ALPHA #5A	351064	990100578		14	0160S	0220E 025
ALPHA #6	21950	523	356	14	0160S	0220E 024
ALPHA #7	21951	523	357	14	0160S	0220E 024
ALPHA #8	21952	523	358	14	0160S	0220E 024
ALPHA #9	21953	523	359	14	0160S	0220E 024
ALPHA #10	21954	523	360	14	0160S	0220E 024
ALPHA #11	21955	523	361	14	0160S	0220E 024
ALPHA #12	21956	523	362	14	0160S	0220E 024
ALPHA #13	21957	523	363	14	0160S	0220E 024
ALPHA #15	21959	523	365	14	0160S	0220E 024
ALPHA #16	21960	523	366	14	0160S	0220E 024
ALPHA #17	21961	523	367	14	0160S	0220E 024
ALPHA #18	21962	523	400	14	0160S	0220E 024
ALPHA #19	21963	523	368	14	0160S	0220E 024
ALPHA #20	21964	523	369	14	0160S	0220E 024
ALPHA #22	21966	523	371	14	0160S	0220E 026
ALPHA #23	21967	523	372	14	0160S	0220E 026
ALPHA #24	21968	523	373	14	0160S	0220E 023
ALPHA #25	21969	523	374	14	0160S	0220E 023
ALPHA #26	21970	523	375	14	0160S	0220E 023
ALPHA #31	21975	523	381	14	0160S	0220E 023
ALPHA #32	21976	523	382	14	0160S	0220E 023
ALPHA #33	21977	523	383	14	0160S	0220E 023
ALPHA 34 A	324360	920820585		14	0160S	0220E 023
ALPHA #36	21980	523	686	14	0160S	0220E 025
ALPHA #37	21981	523	387	14	0160S	0220E 025
ALPHA #38	21982	523	388	14	0160S	0220E 025
ALPHA #39	21983	523	389	14	0160S	0220E 025
ALPHA #40	21984	523	390	14	0160S	0220E 025
ALPHA #45	21989	523	395	14	0160S	0220E 025
ALPHA #46	21990	523	396	14	0160S	0220E 025
ALPHA #49	21991	523	397	14	0160S	0220E 025
ALPHA #50	21992	523	398	14	0160S	0220E 025
ALPHA #51	21993	523	399	14	0160S	0220E 025
ALPHA 52 A	324361	920820587		14	0160S	0220E 026

TOTAL CLAIMS THIS PAGE

*some claims may extend into adjacent Townships, Ranges or Sections

39

PHOENIX, ARIZONA

2012 AUG 23 P 3:41 PM

RECEIVED
BLM AZ STATE OFFICE

Exhibit A (continued)

CLAIM NAME AND NUMBER	BLM Serial #	COCHISE COUNTY RECEPTION NUMBER OR BOOK / PAGE		TOWNSHIP, RANGE SECTION*		
				Mr	Twn	Rng Sec
ALPHA 118	326439	9340	8754	14	0160S	0220E 001
ALPHA 119	326440	9340	8755	14	0160S	0220E 001
ALPHA 120	326441	9340	8756	14	0160S	0220E 001
ALPHA 121	326442	9340	8757	14	0160S	0220E 001
ALPHA 122	326443	9340	8758	14	0160S	0220E 001
ALPHA 123	326444	9340	8759	14	0160S	0220E 001
ALPHA 124	326445	9340	8760	14	0160S	0220E 001
ALPHA 125	326446	9340	8761	14	0160S	0220E 011
ALPHA 126	326447	9340	8762	14	0160S	0220E 011
ALPHA 127	326448	9340	8763	14	0160S	0220E 011
ALPHA 128	326449	9340	8764	14	0160S	0220E 013
ALPHA 129	326450	9340	8765	14	0160S	0220E 013
ALPHA 130	326451	9340	8766	14	0160S	0220E 013
ALPHA 131	<u>326452</u>	9340	8767	14	0160S	0220E 013
ALPHA 27	340653	960617174		14	0160S	0220E 023
ALPHA 28	340654	960617175		14	0160S	0220E 023
ALPHA 29	340655	960617176		14	0160S	0220E 023
ALPHA 30	340656	960617177		14	0160S	0220E 023
ALPHA 35	340657	960617178		14	0160S	0220E 023
ALPHA 41	340658	960617179		14	0160S	0220E 023
ALPHA 42	340659	960617180		14	0160S	0220E 023
ALPHA 43	340660	960617181		14	0160S	0220E 023
ALPHA 44	340661	960617182		14	0160S	0220E 023
ALPHA 56	340662	960617183		14	0160S	0220E 023
ALPHA 57	340663	960617184		14	0160S	0220E 023
ALPHA 58	340664	960617185		14	0160S	0220E 023
ALPHA 59	340665	960617186		14	0160S	0220E 023
ALPHA 60	340666	960617187		14	0160S	0220E 023

TOTAL CLAIMS THIS PAGE

28

*some claims may extend into adjacent Townships, Ranges or Sections

RECEIVED
 BLM AZ STATE OFFICE
 2012 AUG 23 P 3:14
 PHOENIX, ARIZONA

Exhibit A (continued)

CLAIM NAME AND NUMBER	BLM Serial #	COCHISE COUNTY RECEPTION NUMBER OR BOOK / PAGE		TOWNSHIP, RANGE SECTION*		
				Mr Twn	Rng	Sec
TALLSHIP 5-A	341334	96-0923783		14	0160S	0220E 013
TALLSHIP 7-A	341335	96-0923784		14	0160S	0220E 013
TALLSHIP 8-A	341336	96-0923785		14	0160S	0220E 013
TALLSHIP 9-A	341337	96-0923786		14	0160S	0220E 012
TALLSHIP 10-A	341338	96-0923787		14	0160S	0220E 012
TALLSHIP B-1	341339	96-0923788		14	0160S	0220E 012
TALLSHIP B-2	341340	96-0923789		14	0160S	0220E 012
TALLSHIP B-3	341341	96-0923790		14	0160S	0220E 012
TALLSHIP B-4	341342	96-0923791		14	0160S	0220E 012
TALLSHIP B-5	341343	96-0923792		14	0160S	0220E 012
TALLSHIP B-6	341344	96-0923793		14	0160S	0220E 013
TALLSHIP B-7	<u>341345</u>	96-0923794		14	0160S	0220E 013
TALLSHIP B-8	351062	99-0100579		14	0160S	0220E 013
TALLSHIP B-9	<u>351063</u>	99-0100580		14	0160S	0220E 013
TALLSHIP B10	<u>341968</u>	96-1028711		14	0160S	0220E 013
TALLSHIP #C-1	73414	1125	441	14	0160S	0220E 013
TALLSHIP #C-2	73415	1125	443	14	0160S	0220E 024
TALLSHIP #C-3	73416	1125	445	14	0160S	0220E 013
TALLSHIP #C-4	73417	1125	447	14	0160S	0220E 024
TALLSHIP #C-5	73418	1125	449	14	0160S	0220E 013
TALLSHIP #C-6	73419	1125	451	14	0160S	0220E 024
TALLSHIP #C-7	<u>73420</u>	1125	453	14	0160S	0220E 013
PROSPECT 1	341969	96-1028712		14	0150S	0220E 035
PROSPECT 2	341970	96-1028713		14	0150S	0220E 035
PROSPECT 3	341971	96-1028714		14	0150S	0220E 035
PROSPECT 4	341972	96-1028715		14	0150S	0220E 035
PROSPECT 5	341973	96-1028716		14	0150S	0220E 035
PROSPECT 6	341974	96-1028717		14	0150S	0220E 035
PROSPECT 7A	341975	96-1028718		14	0150S	0220E 035
PROSPECT 8A	341976	96-1028719		14	0150S	0220E 035
PROSPECT 9	341977	96-1028720		14	0150S	0220E 035

TOTAL CLAIMS THIS PAGE

31

*some claims may extend into adjacent Townships, Ranges or Sections

RECEIVED
BLM AZ STATE OFFICE
2012 AUG 23 P 3:14
PHOENIX, ARIZONA

CLAIM NAME AND NUMBER	BLM Serial #	COCHISE COUNTY	TOWNSHIP, RANGE
		RECEPTION NUMBER OR BOOK / PAGE	SECTION* Mr Twn Rng Sec
TEX 1	341978	96-1028721	14 0150S 0230E 031
TEX 2	341979	96-1028722	14 0160S 0220E 001
TEX 3	341980	96-1028723	14 0150S 0230E 031
TEX 4	341981	96-1028724	14 0160S 0230E 006
TEX 5	341982	96-1028725	14 0150S 0230E 031
TEX 6	341983	96-1028726	14 0160S 0230E 006
TEX 7	341984	96-1028727	14 0150S 0230E 031
TEX 8	341985	96-1028728	14 0160S 0230E 006
TEX 9	341986	96-1028729	14 0150S 0230E 031
TEX 10	341987	96-1028730	14 0160S 0230E 006
TEX 11	341346	96-0923777	14 0150S 0230E 031
TEX 12	341988	96-1028731	14 0160S 0230E 006
TEX 13	341347	96-0923788	14 0160S 0230E 006
TEX 14	341989	96-1028732	14 0160S 0230E 005
TEX 15	341990	96-1028733	14 0160S 0220E 001
TEX 16	341348	96-0923779	14 0160S 0220E 001
TEX 17	341991	96-1028734	14 0160S 0230E 006
TEX 18	341349	96-0923780	14 0160S 0230E 006
TEX 19	341992	96-1028735	14 0160S 0230E 006
TEX 20	341993	96-1028736	14 0160S 0230E 006
TEX 21	341994	96-1028737	14 0160S 0230E 006
TEX 22	341995	96-1028738	14 0160S 0230E 006
TEX 23	341996	96-1028739	14 0160S 0230E 006
TEX 24	341997	96-1028740	14 0160S 0230E 006
TEX 25	341998	96-1028741	14 0160S 0230E 006
TEX 26	341999	96-1028742	14 0160S 0230E 006
TEX 27	342000	96-1028743	14 0160S 0230E 005
TEX 28	342001	96-1028744	14 0160S 0230E 005
TEX 29	341350	96-0923781	14 0160S 0230E 006
TEX 30	341351	96-0923782	14 0150S 0230E 031

TOTAL CLAIMS THIS PAGE

30

*some claims may extend into adjacent Townships, Ranges or Sections

TOTAL CLAIMS FOR EXHIBIT A



RECEIVED
BLM AZ STATE OFFICE
2012 AUG 23 P 3:14
PHOENIX, ARIZONA

United States Department of the Interior
 Bureau of Land Management
 LANDS/RECREATION & PLANNING
 ONE N CENTRAL AVE
 PHOENIX, AZ 85004 -2203
 Phone: 602-417-9200

Receipt

No:

2638815

Transaction #: 2719417	
Date of Transaction: 08/23/2012	
CUSTOMER:	
DELTA EXPLORATION HOLDINGS, LLC 3950 W WOODRIDGE DR GLENDALE, AZ 85308-4127 US	

LINE #	QTY	DESCRIPTION	REMARKS	UNIT PRICE	TOTAL
1	1.00	LOCATABLE MINERALS / MINING CLAIMS-NOT NEW-UNADJUD, ONE AUTH NO. ONLY / MINING CLAIM MONEY RECEIVED CASES: AMC21945/\$17920.00	MAINT (128) 2013	- n/a -	17920.00
TOTAL:					\$17,920.00

PAYMENT INFORMATION					
1	AMOUNT:	17920.00	POSTMARKED:	N/A	
	TYPE:	CHECK	RECEIVED:	08/23/2012	
	CHECK NO:	793			
	NAME:	TWYEROULD, STEPHEN 5301 E OSBORN RD PHOENIX AZ 85018 US			

REMARKS

This receipt was generated by the automated BLM Collections and Billing System and is a paper representation of a portion of the official electronic record contained therein.

DELTA EXPLORATION HOLDINGS L.L.C.

MINERAL EXPLORATION - LAND DEVELOPMENT - WATER MANAGEMENT

August 23, 2011

Bureau of Land Management
Arizona State Office
222 N. Central Avenue
Phoenix, AZ 85004-2203

NO. OF CLAIMS 128
AMOUNT 17920
RECEIPT NO. 241293
INIT. SC
** BLM-ASO**

Amc 21945
Amc 351062
Amc 326382
Amc 340683
Amc 340653
Amc 341334
Amc 351062
Amc 341966
Amc 73353

Re: The year of 2012

Maintenance Fees for Lode Mining Claims and Change of Address

Dear Sir:

Enclosed please find a notice of payment of the year 2012 maintenance fees along with "Exhibit A" listing 128 claims in the amount of \$17,920.00.

Please return to me a BLM date-stamped original along with receipts so that I can record the notice in the County Recorders office.

Return to: Delta Exploration Holdings, L.L.C.
Attn: Kevin Sullivan
3950 West Woodridge Drive
Glendale, Arizona 85308

Please call on (602) 818 6888 prior to August 26, 2011 if you have any questions.

Sincerely,



Kevin Sullivan
Manager
Delta Exploration Holdings L.L.C.

RECEIVED
BLM STATE OFFICE
2011 AUG 23 A 9:12
PHOENIX, ARIZONA

SEP 1 2011
Cm

DELTA EXPLORATION HOLDINGS L.L.C.

MINERAL EXPLORATION - LAND DEVELOPMENT - WATER MANAGEMENT

August 23, 2011


Bureau of Land Management
Arizona State Office
222 N. Central Avenue
Phoenix, AZ 85004-2203

RECEIVED
BLM ARIZONA STATE OFFICE
2011 AUG 23 A 9:1
PHOENIX, ARIZONA

Re: Payment of Annual Maintenance Fee 2012
Tex, Prospect, Tallships and Alpha Claims AMC et al.

Gentlemen:


This will serve as notice that Kevin Sullivan, whose address for the purposes of this filing, is 3950 West Woodridge Drive, Glendale, Arizona, is the manager of Delta Exploration Holdings L.L.C., and intends to hold the mining claims described in Exhibit A attached hereto for the assessment year ending at 12 o'clock, noon, on September 1, 2012 by payment of the annual maintenance fees of \$140 per claim. Payment of such amount is made herewith for such assessment year for each of the claims the name and BLM Serial number of which, and the book and page or index number of recording of the location notice in the official records of Cochise County, Arizona, of which is set forth on Exhibit A attached hereto and by this reference incorporated herein,



Kevin Sullivan, Manager
Delta Exploration Holdings, L.L.C.

State of Arizona)
County of Maricopa) ss
PINAL

The foregoing instrument was acknowledged before me on 8/18/11
by Kevin Sullivan.



Notary Public

My commission expires:

4/28/12

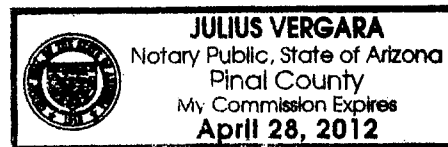


Exhibit A

CLAIM NAME AND NUMBER	BLM Serial #	COCHISE COUNTY RECEPTION NUMBER OR BOOK / PAGE		TOWNSHIP, RANGE SECTION*	
				Mr Twn	Rng Sec
ALPHA #1	21945	523	351	14	0160S 0220E 025
ALPHA #2	21946	523	352	14	0160S 0220E 025
ALPHA #3	21947	523	353	14	0160S 0220E 025
ALPHA #4	21948 ✓	523	354	14	0160S 0220E 025
ALPHA #5A	351064 ✓	990100578		14	0160S 0220E 025
ALPHA #6	21950	523	356	14	0160S 0220E 024
ALPHA #7	21951	523	357	14	0160S 0220E 024
ALPHA #8	21952	523	358	14	0160S 0220E 024
ALPHA #9	21953	523	359	14	0160S 0220E 024
ALPHA #10	21954	523	360	14	0160S 0220E 024
ALPHA #11	21955	523	361	14	0160S 0220E 024
ALPHA #12	21956	523	362	14	0160S 0220E 024
ALPHA #13	21957 ✓	523	363	14	0160S 0220E 024
ALPHA #15	21959	523	365	14	0160S 0220E 024
ALPHA #16	21960	523	366	14	0160S 0220E 024
ALPHA #17	21961	523	367	14	0160S 0220E 024
ALPHA #18	21962	523	400	14	0160S 0220E 024
ALPHA #19	21963	523	368	14	0160S 0220E 024
ALPHA #20	21964 ✓	523	369	14	0160S 0220E 024
ALPHA #22	21966	523	371	14	0160S 0220E 026
ALPHA #23	21967	523	372	14	0160S 0220E 026
ALPHA #24	21968	523	373	14	0160S 0220E 023
ALPHA #25	21969	523	374	14	0160S 0220E 023
ALPHA #26	21970 ✓	523	375	14	0160S 0220E 023
ALPHA #31	21975	523	381	14	0160S 0220E 023
ALPHA #32	21976	523	382	14	0160S 0220E 023
ALPHA #33	21977 ✓	523	383	14	0160S 0220E 023
ALPHA 34 A	324360 ✓	920820585		14	0160S 0220E 023
ALPHA #36	21980	523	686	14	0160S 0220E 025
ALPHA #37	21981	523	387	14	0160S 0220E 025
ALPHA #38	21982	523	388	14	0160S 0220E 025
ALPHA #39	21983	523	389	14	0160S 0220E 025
ALPHA #40	21984 ✓	523	390	14	0160S 0220E 025
ALPHA #45	21989	523	395	14	0160S 0220E 025
ALPHA #46	21990	523	396	14	0160S 0220E 025
ALPHA #49	21991	523	397	14	0160S 0220E 025
ALPHA #50	21992	523	398	14	0160S 0220E 025
ALPHA #51	21993 ✓	523	399	14	0160S 0220E 025
ALPHA 52 A	324361 ✓	920820587		14	0160S 0220E 026

TOTAL CLAIMS THIS PAGE

*some claims may extend into adjacent Townships, Ranges or Sections

39

RECEIVED
 COUNTY CLERK'S OFFICE
 COCHISE COUNTY, ARIZONA
 2011 AUG 23 A 9:12

39/50

Exhibit A (continued)

CLAIM NAME AND NUMBER	BLM Serial #	COCHISE COUNTY RECEPTION NUMBER OR BOOK / PAGE		TOWNSHIP, RANGE SECTION*
				Mr Twn Rng Sec
ALPHA 118	326439	9340	8754	14 0160S 0220E 001
ALPHA 119	326440	9340	8755	14 0160S 0220E 001
ALPHA 120	326441	9340	8756	14 0160S 0220E 001
ALPHA 121	326442	9340	8757	14 0160S 0220E 001
ALPHA 122	326443	9340	8758	14 0160S 0220E 001
ALPHA 123	326444	9340	8759	14 0160S 0220E 001
ALPHA 124	326445	9340	8760	14 0160S 0220E 001
ALPHA 125	326446	9340	8761	14 0160S 0220E 011
ALPHA 126	326447	9340	8762	14 0160S 0220E 011
ALPHA 127	326448	9340	8763	14 0160S 0220E 011
ALPHA 128	326449	9340	8764	14 0160S 0220E 013
ALPHA 129	326450	9340	8765	14 0160S 0220E 013
ALPHA 130	326451	9340	8766	14 0160S 0220E 013
ALPHA 131	326452✓	9340	8767	14 0160S 0220E 013
ALPHA 27	340653	960617174		14 0160S 0220E 023
ALPHA 28	340654	960617175		14 0160S 0220E 023
ALPHA 29	340655	960617176		14 0160S 0220E 023
ALPHA 30	340656	960617177		14 0160S 0220E 023
ALPHA 35	340657	960617178		14 0160S 0220E 023
ALPHA 41	340658	960617179		14 0160S 0220E 023
ALPHA 42	340659	960617180		14 0160S 0220E 023
ALPHA 43	340660	960617181		14 0160S 0220E 023
ALPHA 44	340661	960617182		14 0160S 0220E 023
ALPHA 56	340662	960617183		14 0160S 0220E 023
ALPHA 57	340663	960617184		14 0160S 0220E 023
ALPHA 58	340664	960617185		14 0160S 0220E 023
ALPHA 59	340665	960617186		14 0160S 0220E 023
ALPHA 60	340666✓	960617187		14 0160S 0220E 023

TOTAL CLAIMS THIS PAGE

28

*some claims may extend into adjacent Townships, Ranges or Sections

RECEIVED
 COUNTY CLERK'S OFFICE
 PHOENIX, ARIZONA
 2011 AUG 23 A 9:12

Handwritten initials

Exhibit A (continued)

CLAIM NAME AND NUMBER	BLM Serial #	COCHISE COUNTY RECEPTION NUMBER		TOWNSHIP, RANGE SECTION*		
		OR BOOK / PAGE		Mr Twn	Rng	Sec
TALLSHIP 5-A	341334	96-0923783		14	0160S	0220E 013
TALLSHIP 7-A	341335	96-0923784		14	0160S	0220E 013
TALLSHIP 8-A	341336	96-0923785		14	0160S	0220E 013
TALLSHIP 9-A	341337	96-0923786		14	0160S	0220E 012
TALLSHIP 10-A	341338	96-0923787		14	0160S	0220E 012
TALLSHIP B-1	341339	96-0923788		14	0160S	0220E 012
TALLSHIP B-2	341340	96-0923789		14	0160S	0220E 012
TALLSHIP B-3	341341	96-0923790		14	0160S	0220E 012
TALLSHIP B-4	341342	96-0923791		14	0160S	0220E 012
TALLSHIP B-5	341343	96-0923792		14	0160S	0220E 012
TALLSHIP B-6	341344	96-0923793		14	0160S	0220E 013
TALLSHIP B-7	<u>341345</u> ✓	96-0923794		14	0160S	0220E 013
TALLSHIP B-8	351062	99-0100579		14	0160S	0220E 013
TALLSHIP B-9	<u>351063</u> ✓	99-0100580		14	0160S	0220E 013
TALLSHIP B10	<u>341968</u> ✓	96-1028711		14	0160S	0220E 013
TALLSHIP #C-1	73414	1125	441	14	0160S	0220E 013
TALLSHIP #C-2	73415	1125	443	14	0160S	0220E 024
TALLSHIP #C-3	73416	1125	445	14	0160S	0220E 013
TALLSHIP #C-4	73417	1125	447	14	0160S	0220E 024
TALLSHIP #C-5	73418	1125	449	14	0160S	0220E 013
TALLSHIP #C-6	73419	1125	451	14	0160S	0220E 024
TALLSHIP #C-7	<u>73420</u> ✓	1125	453	14	0160S	0220E 013
PROSPECT 1	341969	96-1028712		14	0150S	0220E 035
PROSPECT 2	341970	96-1028713		14	0150S	0220E 035
PROSPECT 3	341971	96-1028714		14	0150S	0220E 035
PROSPECT 4	341972	96-1028715		14	0150S	0220E 035
PROSPECT 5	341973	96-1028716		14	0150S	0220E 035
PROSPECT 6	341974	96-1028717		14	0150S	0220E 035
PROSPECT 7A	341975	96-1028718		14	0150S	0220E 035
PROSPECT 8A	341976	96-1028719		14	0150S	0220E 035
PROSPECT 9	341977	96-1028720		14	0150S	0220E 035

TOTAL CLAIMS THIS PAGE

31

*some claims may extend into adjacent Townships, Ranges or Sections

RECEIVED
 COUNTY CLERK'S OFFICE
 PHOENIX, ARIZONA
 2011 AUG 23 A 9:12

31/50

Exhibit A (continued)

CLAIM NAME AND NUMBER	BLM Serial #	COCHISE COUNTY	TOWNSHIP, RANGE
		RECEPTION NUMBER OR BOOK / PAGE	SECTION* Mr Twn Rng Sec
TEX 1	341978	96-1028721	14 0150S 0230E 031
TEX 2	341979	96-1028722	14 0160S 0220E 001
TEX 3	341980	96-1028723	14 0150S 0230E 031
TEX 4	341981	96-1028724	14 0160S 0230E 006
TEX 5	341982	96-1028725	14 0150S 0230E 031
TEX 6	341983	96-1028726	14 0160S 0230E 006
TEX 7	341984	96-1028727	14 0150S 0230E 031
TEX 8	341985	96-1028728	14 0160S 0230E 006
TEX 9	341986	96-1028729	14 0150S 0230E 031
TEX 10	341987	96-1028730	14 0160S 0230E 006
TEX 11	341346	96-0923777	14 0150S 0230E 031
TEX 12	341988	96-1028731	14 0160S 0230E 006
TEX 13	341347	96-0923788	14 0160S 0230E 006
TEX 14	341989	96-1028732	14 0160S 0230E 005
TEX 15	341990	96-1028733	14 0160S 0220E 001
TEX 16	341348	96-0923779	14 0160S 0220E 001
TEX 17	341991	96-1028734	14 0160S 0230E 006
TEX 18	341349	96-0923780	14 0160S 0230E 006
TEX 19	341992	96-1028735	14 0160S 0230E 006
TEX 20	341993	96-1028736	14 0160S 0230E 006
TEX 21	341994	96-1028737	14 0160S 0230E 006
TEX 22	341995	96-1028738	14 0160S 0230E 006
TEX 23	341996	96-1028739	14 0160S 0230E 006
TEX 24	341997	96-1028740	14 0160S 0230E 006
TEX 25	341998	96-1028741	14 0160S 0230E 006
TEX 26	341999	96-1028742	14 0160S 0230E 006
TEX 27	342000	96-1028743	14 0160S 0230E 005
TEX 28	342001	96-1028744	14 0160S 0230E 005
TEX 29	341350	96-0923781	14 0160S 0230E 006
TEX 30	341351	96-0923782	14 0150S 0230E 031

TOTAL CLAIMS THIS PAGE

30

*some claims may extend into adjacent Townships, Ranges or Sections

TOTAL CLAIMS FOR EXHIBIT A

128

RECEIVED
 2011 AUG 23 A 9:12
 PHOENIX, ARIZONA

no/c

United States Department of the Interior
Bureau of Land Management
 LANDS/RECREATION & PLANNING
 ONE N CENTRAL AVE
 PHOENIX, AZ 85004 -2203
 Phone: 602-417-9200

Receipt

No: 2412393

Transaction #: 2487744	
Date of Transaction: 08/23/2011	
CUSTOMER:	
EXCELSIOR MINING ARIZONA INC 5301 E OSBORN RD PHOENIX, AZ 85018-6138 US	

LINE #	QTY	DESCRIPTION	REMARKS	UNIT PRICE	TOTAL
1	1.00	LOCATABLE MINERALS / MINING CLAIMS-NOT NEW-UNADJUD, ONE AUTH NO. ONLY / MINING CLAIM MONEY RECEIVED CASES: AMC21945/\$17920.00	MAINT (128) 2012	- n/a -	17920.00
TOTAL:					\$17,920.00

PAYMENT INFORMATION			
1	AMOUNT:	17920.00	POSTMARKED: N/A
	TYPE:	CHECK	RECEIVED: 08/23/2011
	CHECK NO:	1208	
	NAME:	EXCELSIOR MINING ARIZONA INC 5301 E OSBORN RD PHOENIX AZ 85018-6138 US	

REMARKS

This receipt was generated by the automated BLM Collections and Billing System and is a paper representation of a portion of the official electronic record contained therein.

Exhibit A (continued)

Amc 341966
 341334
 73353
 351062
 326382
 340653
 21945
 324360

CLAIM NAME AND NUMBER	BLM Serial #	COCHISE COUNTY	TOWNSHIP, RANGE
		RECEPTION NUMBER OR BOOK / PAGE	SECTION* Mr Twn Rng Sec
TEX 1	341978	96-1028721	14 0150S 0230E 031
TEX 2	341979	96-1028722	14 0160S 0220E 001
TEX 3	341980	96-1028723	14 0150S 0230E 031
TEX 4	341981	96-1028724	14 0160S 0230E 006
TEX 5	341982	96-1028725	14 0150S 0230E 031
TEX 6	341983	96-1028726	14 0160S 0230E 006
TEX 7	341984	96-1028727	14 0150S 0230E 031
TEX 8	341985	96-1028728	14 0160S 0230E 006
TEX 9	341986	96-1028729	14 0150S 0230E 031
TEX 10	341987/	96-1028730	14 0160S 0230E 006
TEX 11	341346 _o	96-0923777	14 0150S 0230E 031
TEX 12	341988/	96-1028731	14 0160S 0230E 006
TEX 13	341347 _o	96-0923788	14 0160S 0230E 006
TEX 14	341989/	96-1028732	14 0160S 0230E 005
TEX 15	341990/	96-1028733	14 0160S 0220E 001
TEX 16	341348 _o	96-0923779	14 0160S 0220E 001
TEX 17	341991/	96-1028734	14 0160S 0230E 006
TEX 18	341349 _o	96-0923780	14 0160S 0230E 006
TEX 19	341992/	96-1028735	14 0160S 0230E 006
TEX 20	341993/	96-1028736	14 0160S 0230E 006
TEX 21	341994/	96-1028737	14 0160S 0230E 006
TEX 22	341995/	96-1028738	14 0160S 0230E 006
TEX 23	341996/	96-1028739	14 0160S 0230E 006
TEX 24	341997/	96-1028740	14 0160S 0230E 006
TEX 25	341998/	96-1028741	14 0160S 0230E 006
TEX 26	341999/	96-1028742	14 0160S 0230E 006
TEX 27	342000/	96-1028743	14 0160S 0230E 005
TEX 28	342001/	96-1028744	14 0160S 0230E 005
TEX 29	341350/	96-0923781	14 0160S 0230E 006
TEX 30	341351/	96-0923782	14 0150S 0230E 031

TOTAL CLAIMS THIS PAGE

*some claims may extend into adjacent Townships, Ranges or Sections

TOTAL CLAIMS FOR EXHIBIT A

RECEIVED
 BLM AZ STATE OFFICE
 AUG 23 P 1:42
 PHOENIX, ARIZONA
 30
 128

ENTERED INTO COMPUTER

SEP 02 2010

NO. OF CLAIMS 128
 AMOUNT \$17930.00
 RECEIPT NO. 2197543
 INIT. A.H.

** BLM-ASO**

Exhibit A (continued)

CLAIM NAME AND NUMBER	BLM Serial #	COCHISE COUNTY RECEPTION NUMBER OR BOOK / PAGE		TOWNSHIP, RANGE SECTION*		
				Mr Twn	Rng	Sec
TALLSHIP 5-A	341334	96-0923783		14	0160S	0220E 013
TALLSHIP 7-A	341335	96-0923784		14	0160S	0220E 013
TALLSHIP 8-A	341336	96-0923785		14	0160S	0220E 013
TALLSHIP 9-A	341337	96-0923786		14	0160S	0220E 012
TALLSHIP 10-A	341338	96-0923787		14	0160S	0220E 012
TALLSHIP B-1	341339	96-0923788		14	0160S	0220E 012
TALLSHIP B-2	341340	96-0923789		14	0160S	0220E 012
TALLSHIP B-3	341341	96-0923790		14	0160S	0220E 012
TALLSHIP B-4	341342	96-0923791		14	0160S	0220E 012
TALLSHIP B-5	341343	96-0923792		14	0160S	0220E 012
TALLSHIP B-6	341344	96-0923793		14	0160S	0220E 013
TALLSHIP B-7	341345	96-0923794		14	0160S	0220E 013
TALLSHIP B-8	351062	99-0100579		14	0160S	0220E 013
TALLSHIP B-9	351063	99-0100580		14	0160S	0220E 013
TALLSHIP B10	341968	96-1028711		14	0160S	0220E 013
TALLSHIP #C-1	73414	1125	441	14	0160S	0220E 013
TALLSHIP #C-2	73415	1125	443	14	0160S	0220E 024
TALLSHIP #C-3	73416	1125	445	14	0160S	0220E 013
TALLSHIP #C-4	73417	1125	447	14	0160S	0220E 024
TALLSHIP #C-5	73418	1125	449	14	0160S	0220E 013
TALLSHIP #C-6	73419	1125	451	14	0160S	0220E 024
TALLSHIP #C-7	73420	1125	453	14	0160S	0220E 013
PROSPECT 1	341969	96-1028712		14	0150S	0220E 035
PROSPECT 2	341970	96-1028713		14	0150S	0220E 035
PROSPECT 3	341971	96-1028714		14	0150S	0220E 035
PROSPECT 4	341972	96-1028715		14	0150S	0220E 035
PROSPECT 5	341973	96-1028716		14	0150S	0220E 035
PROSPECT 6	341974	96-1028717		14	0150S	0220E 035
PROSPECT 7A	341975	96-1028718		14	0150S	0220E 035
PROSPECT 8A	341976	96-1028719		14	0150S	0220E 035
PROSPECT 9	341977	96-1028720		14	0150S	0220E 035

TOTAL CLAIMS THIS PAGE

*some claims may extend into adjacent Townships, Ranges or Sections

31

PHOENIX, ARIZONA

2000 AUG 23 P 1:42

RECEIVED
BLM AZ STATE OFFICE

Exhibit A (continued)

CLAIM NAME AND NUMBER	BLM Serial #	COCHISE COUNTY RECEPTION NUMBER		TOWNSHIP, RANGE SECTION*		
		OR BOOK / PAGE		Mr Twn	Rng	Sec
ALPHA 118	326439	9340	8754	14	0160S	0220E 001
ALPHA 119	326440	9340	8755	14	0160S	0220E 001
ALPHA 120	326441	9340	8756	14	0160S	0220E 001
ALPHA 121	326442	9340	8757	14	0160S	0220E 001
ALPHA 122	326443	9340	8758	14	0160S	0220E 001
ALPHA 123	326444	9340	8759	14	0160S	0220E 001
ALPHA 124	326445	9340	8760	14	0160S	0220E 001
ALPHA 125	326446	9340	8761	14	0160S	0220E 011
ALPHA 126	326447	9340	8762	14	0160S	0220E 011
ALPHA 127	326448	9340	8763	14	0160S	0220E 011
ALPHA 128	326449	9340	8764	14	0160S	0220E 013
ALPHA 129	326450	9340	8765	14	0160S	0220E 013
ALPHA 130	326451	9340	8766	14	0160S	0220E 013
ALPHA 131	326452	9340	8767	14	0160S	0220E 013
ALPHA 27	340653	960617174		14	0160S	0220E 023
ALPHA 28	340654	960617175		14	0160S	0220E 023
ALPHA 29	340655	960617176		14	0160S	0220E 023
ALPHA 30	340656	960617177		14	0160S	0220E 023
ALPHA 35	340657	960617178		14	0160S	0220E 023
ALPHA 41	340658	960617179		14	0160S	0220E 023
ALPHA 42	340659	960617180		14	0160S	0220E 023
ALPHA 43	340660	960617181		14	0160S	0220E 023
ALPHA 44	340661	960617182		14	0160S	0220E 023
ALPHA 56	340662	960617183		14	0160S	0220E 023
ALPHA 57	340663	960617184		14	0160S	0220E 023
ALPHA 58	340664	960617185		14	0160S	0220E 023
ALPHA 59	340665	960617186		14	0160S	0220E 023
ALPHA 60	340666	960617187		14	0160S	0220E 023

TOTAL CLAIMS THIS PAGE

28

*some claims may extend into adjacent Townships, Ranges or Sections

PHOENIX, ARIZONA

2010 AUG 23 P 1:42

RECEIVED
BLM AZ STATE OFFICE

Exhibit A

CLAIM NAME AND NUMBER	BLM Serial #	COCHISE COUNTY RECEPTION NUMBER		TOWNSHIP, RANGE SECTION*		
		OR BOOK / PAGE		Mr Twn	Rng	Sec
ALPHA #1	21945	523	351	14	0160S	0220E 025
ALPHA #2	21946	523	352	14	0160S	0220E 025
ALPHA #3	21947	523	353	14	0160S	0220E 025
ALPHA #4	21948	523	354	14	0160S	0220E 025
ALPHA #5A	351064	990100578		14	0160S	0220E 025
ALPHA #6	21950	523	356	14	0160S	0220E 024
ALPHA #7	21951	523	357	14	0160S	0220E 024
ALPHA #8	21952	523	358	14	0160S	0220E 024
ALPHA #9	21953	523	359	14	0160S	0220E 024
ALPHA #10	21954	523	360	14	0160S	0220E 024
ALPHA #11	21955	523	361	14	0160S	0220E 024
ALPHA #12	21956	523	362	14	0160S	0220E 024
ALPHA #13	21957	523	363	14	0160S	0220E 024
ALPHA #15	21959	523	365	14	0160S	0220E 024
ALPHA #16	21960	523	366	14	0160S	0220E 024
ALPHA #17	21961	523	367	14	0160S	0220E 024
ALPHA #18	21962	523	400	14	0160S	0220E 024
ALPHA #19	21963	523	368	14	0160S	0220E 024
ALPHA #20	21964	523	369	14	0160S	0220E 024
ALPHA #22	21966	523	371	14	0160S	0220E 026
ALPHA #23	21967	523	372	14	0160S	0220E 026
ALPHA #24	21968	523	373	14	0160S	0220E 023
ALPHA #25	21969	523	374	14	0160S	0220E 023
ALPHA #26	21970	523	375	14	0160S	0220E 023
ALPHA #31	21975	523	381	14	0160S	0220E 023
ALPHA #32	21976	523	382	14	0160S	0220E 023
ALPHA #33	21977	523	383	14	0160S	0220E 023
ALPHA 34 A	324360	920820585		14	0160S	0220E 023
ALPHA #36	21980	523	686	14	0160S	0220E 025
ALPHA #37	21981	523	387	14	0160S	0220E 025
ALPHA #38	21982	523	388	14	0160S	0220E 025
ALPHA #39	21983	523	389	14	0160S	0220E 025
ALPHA #40	21984	523	390	14	0160S	0220E 025
ALPHA #45	21989	523	395	14	0160S	0220E 025
ALPHA #46	21990	523	396	14	0160S	0220E 025
ALPHA #49	21991	523	397	14	0160S	0220E 025
ALPHA #50	21992	523	398	14	0160S	0220E 025
ALPHA #51	21993	523	399	14	0160S	0220E 025
ALPHA 52 A	324361	920820587		14	0160S	0220E 026

TOTAL CLAIMS THIS PAGE

39

*some claims may extend into adjacent Townships, Ranges or Sections

RECEIVED
 BLM AZ STATE OFFICE
 2010 AUG 23 P 1:42
 TULSA, ARIZONA

DELTA EXPLORATION HOLDINGS L.L.C.

MINERAL EXPLORATION - LAND DEVELOPMENT - WATER MANAGEMENT

August 23, 2010

Bureau of Land Management
Arizona State Office
222 N. Central Avenue
Phoenix, AZ 85004-2203

Re: The year of 2011

Maintenance Fees for Lode Mining Claims and Change of Address

Dear Sir:

Enclosed please find a notice of payment of the year 2011 maintenance fees along with "Exhibit A" listing 128 claims in the amount of \$17,920.00.

Please return to me a BLM date-stamped original along with receipts so that I can record the notice in the County Records office.

Return to: Delta Exploration Holdings, L.L.C.
Attn: Kevin Sullivan
3950 West Woodridge Drive
Glendale, Arizona 85308

Please note; if you have not already done so, can you please change the address of Delta Exploration Holdings, L.L.C., to that of the address above.

Please call on (602) 818 6888 prior to August 29, 2010 if you have any questions.

Sincerely,



Kevin Sullivan
Manager
Delta Exploration Holdings L.L.C.

RECEIVED
BLM AZ STATE OFFICE
2010 AUG 23 P 1:42
PHOENIX, ARIZONA

3950 West Woodridge Drive, Glendale, Arizona 85308

E-Mail: kevin@deltaexploration.com

Phone: (602) 818 6888

FAX (602) 547 2299

DELTA EXPLORATION HOLDINGS L.L.C.

MINERAL EXPLORATION - LAND DEVELOPMENT - WATER MANAGEMENT

August 23, 2010

Bureau of Land Management
Arizona State Office
222 N. Central Avenue
Phoenix, AZ 85004-2203

RECEIVED
BLM AZ STATE OFFICE
2010 AUG 23 P 1:42
PHOENIX, ARIZONA

Re: Payment of Annual Maintenance Fee 2011
Tex, Prospect, Tallships and Alpha Claims AMC et al.

Gentlemen:

This will serve as notice that Kevin Sullivan, whose address for the purposes of this filing, is 3950 West Woodridge Drive, Glendale, Arizona, is the manager of Delta Exploration Holdings L.L.C., and intends to hold the mining claims described in Exhibit A attached hereto for the assessment year ending at 12 o'clock, noon, on September 1, 2011 by payment of the annual maintenance fess of \$140 per claim. Payment of such amount is made herewith for such assessment year for each of the claims the name and BLM Serial number of which, and the book and page or index number of recording of the location notice in the official records of Cochise County, Arizona, of which is set forth on Exhibit A attached hereto and by this reference incorporated herein,

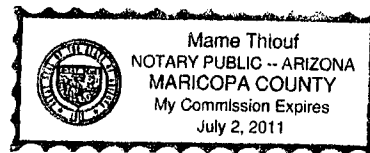
Kevin Sullivan, Manager
Delta Exploration Holdings, L.L.C.

State of Arizona)
County of Maricopa) ss

The foregoing instrument was acknowledged before me on August 23, 2010
by Kevin Sullivan.

Notary Public

My commission expires: July 2, 2011



United States Department of the Interior
Bureau of Land Management
 LANDS/RECREATION & PLANNING
 ONE N CENTRAL AVE
 PHOENIX, AZ 85004 -2203
 Phone:

Receipt

No: 2197543

Transaction #: 2267418	
Date of Transaction: 08/23/2010	
CUSTOMER:	DELTA EXPLORATION HOLDINGS, LLC 3950 W WOODRIDGE DR GLENDALE, AZ 85308-4127 US

ENTERED INTO COMPUTER
 SEP 02 2010

LINE #	QTY	DESCRIPTION	REMARKS	UNIT PRICE	TOTAL
1	1.00	LOCATABLE MINERALS / MINING CLAIMS-NOT NEW-UNADJUD, ONE AUTH NO. ONLY / MINING CLAIM MONEY RECEIVED CASES: AMC341978/\$17920.00	MAINT FEE PYMNT (128) 2011	- n/a -	17920.00
TOTAL:					\$17,920.00

PAYMENT INFORMATION			
1	AMOUNT:	17920.00	POSTMARKED: N/A
	TYPE:	CHECK	RECEIVED: 08/23/2010
	CHECK NO:	1082	
	NAME:	DELTA EXPLORATION HOLDINGS, LLC 3950 W WOODRIDGE DR GLENDALE AZ 85308-4127 US	

REMARKS

This receipt was generated by the automated BLM Collections and Billing System and is a paper representation of a portion of the official electronic record contained therein.

DELTA EXPLORATION HOLDINGS L.L.C.

MINERAL EXPLORATION - LAND DEVELOPMENT - WATER MANAGEMENT

AMC 73353
326382
351062
341966
21945
324360
340653
341334
351062

August 22, 2009

Bureau of Land Management
Arizona State Office
222 N. Central Avenue
Phoenix, AZ 85004-2203

Re: The year of 2009 / 2010

Maintenance Fees for Lode Mining Claims

Dear Sir:

Enclosed please find a notice of payment of the year 2009 / 2010 maintenance fees along with "Exhibit A" listing 128 claims in the amount of \$17,920.00.

Please return to me a BLM date-stamped original along with receipts so that I can record the notice in the County Recorders office.

Return to: Delta Exploration Holdings, L.L.C.
c/o Kevin Sullivan
3950 West Woodridge Drive
Glendale, Arizona 85308

Please call on (602) 818 6888 prior to August 29, 2007 if you have any questions.

Sincerely,



Kevin Sullivan
Manager
Delta Exploration Holdings L.L.C.

RECEIVED
BLM AZ STATE OFFICE
2009 AUG 17 P 4: 04
PHOENIX, ARIZONA



DELTA EXPLORATION HOLDINGS L.L.C.

MINERAL EXPLORATION - LAND DEVELOPMENT - WATER MANAGEMENT

August 22, 2009

Bureau of Land Management
Arizona State Office
222 N. Central Avenue
Phoenix, AZ 85004-2203

RECEIVED
BLM ARIZONA STATE OFFICE
2009 AUG 17 P 4: 04
PHOENIX, ARIZONA

Re: Payment of Annual Maintenance Fee 2009/2010
Tex, Prospect, Tallships and Alpha Claims AMC et al.

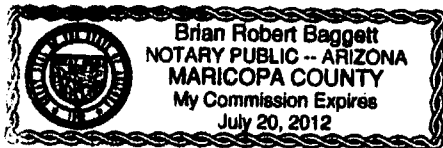
Gentlemen:


This will serve as notice that Kevin Sullivan, whose address for the purposes of this filing, is 3950 West Woodridge Drive, Glendale, Arizona, is the manager of Delta Exploration Holdings L.L.C., and intends to hold the mining claims described in Exhibit A attached hereto for the assessment year ending at 12 o'clock, noon, on September 1, 2010 by payment of the annual maintenance fess of \$140 per claim. Payment of such amount is made herewith for such assessment year for each of the claims the name and BLM Serial number of which, and the book and page or index number of recording of the location notice in the official records of Cochise County, Arizona, of which is set forth on Exhibit A attached hereto and by this reference incorporated herein,


Kevin Sullivan, Manager
Delta Exploration Holdings, L.L.C.

State of Arizona)
County of Maricopa) ss

The foregoing instrument was acknowledged before me on Aug 13, 2009
by Kevin Sullivan.




Notary Public

My commission expires:

July 20, 2012

Exhibit A

CLAIM NAME AND NUMBER	BLM Serial #	COCHISE COUNTY RECEPTION NUMBER		TOWNSHIP, RANGE SECTION*	
		OR BOOK / PAGE		Mr Twn	Rng Sec
ALPHA #1	✓ 21945	523	351	14	0160S 0220E 025
ALPHA #2	✓ 21946	523	352	14	0160S 0220E 025
ALPHA #3	✓ 21947	523	353	14	0160S 0220E 025
ALPHA #4	✓ 21948	523	354	14	0160S 0220E 025
ALPHA #5A	✓ 351064	990100578		14	0160S 0220E 025
ALPHA #6	✓ 21950	523	356	14	0160S 0220E 024
ALPHA #7	✓ 21951	523	357	14	0160S 0220E 024
ALPHA #8	✓ 21952	523	358	14	0160S 0220E 024
ALPHA #9	✓ 21953	523	359	14	0160S 0220E 024
ALPHA #10	✓ 21954	523	360	14	0160S 0220E 024
ALPHA #11	✓ 21955	523	361	14	0160S 0220E 024
ALPHA #12	✓ 21956	523	362	14	0160S 0220E 024
ALPHA #13	✓ 21957	523	363	14	0160S 0220E 024
ALPHA #15	✓ 21959	523	365	14	0160S 0220E 024
ALPHA #16	✓ 21960	523	366	14	0160S 0220E 024
ALPHA #17	✓ 21961	523	367	14	0160S 0220E 024
ALPHA #18	✓ 21962	523	400	14	0160S 0220E 024
ALPHA #19	✓ 21963	523	368	14	0160S 0220E 024
ALPHA #20	✓ 21964	523	369	14	0160S 0220E 024
ALPHA #22	✓ 21966	523	371	14	0160S 0220E 026
ALPHA #23	✓ 21967	523	372	14	0160S 0220E 026
ALPHA #24	✓ 21968	523	373	14	0160S 0220E 023
ALPHA #25	✓ 21969	523	374	14	0160S 0220E 023
ALPHA #26	✓ 21970	523	375	14	0160S 0220E 023
ALPHA #31	✓ 21975	523	381	14	0160S 0220E 023
ALPHA #32	✓ 21976	523	382	14	0160S 0220E 023
ALPHA #33	✓ 21977	523	383	14	0160S 0220E 023
ALPHA 34 A	✓ 324360	920820585		14	0160S 0220E 023
ALPHA #36	✓ 21980	523	686	14	0160S 0220E 025
ALPHA #37	✓ 21981	523	387	14	0160S 0220E 025
ALPHA #38	✓ 21982	523	388	14	0160S 0220E 025
ALPHA #39	✓ 21983	523	389	14	0160S 0220E 025
ALPHA #40	✓ 21984	523	390	14	0160S 0220E 025
ALPHA #45	✓ 21989	523	395	14	0160S 0220E 025
ALPHA #46	✓ 21990	523	396	14	0160S 0220E 025
ALPHA #49	✓ 21991	523	397	14	0160S 0220E 025
ALPHA #50	✓ 21992	523	398	14	0160S 0220E 025
ALPHA #51	✓ 21993	523	399	14	0160S 0220E 025
ALPHA 52 A	✓ 324361	920820587		14	0160S 0220E 026

TOTAL CLAIMS THIS PAGE

*some claims may extend into adjacent Townships, Ranges or Sections

39 SC

RECEIVED
BLM STATE OFFICE
AUG 17 P 4: 04

Exhibit A (continued)

CLAIM NAME AND NUMBER	BLM Serial #	COCHISE COUNTY RECEPTION NUMBER OR BOOK / PAGE		TOWNSHIP, RANGE SECTION*
				Mr Twn Rng Sec
ALPHA 118	326439	9340	8754	14 0160S 0220E 001
ALPHA 119	326440	9340	8755	14 0160S 0220E 001
ALPHA 120	326441	9340	8756	14 0160S 0220E 001
ALPHA 121	326442	9340	8757	14 0160S 0220E 001
ALPHA 122	326443	9340	8758	14 0160S 0220E 001
ALPHA 123	326444	9340	8759	14 0160S 0220E 001
ALPHA 124	326445	9340	8760	14 0160S 0220E 001
ALPHA 125	326446	9340	8761	14 0160S 0220E 011
ALPHA 126	326447	9340	8762	14 0160S 0220E 011
ALPHA 127	326448	9340	8763	14 0160S 0220E 011
ALPHA 128	326449	9340	8764	14 0160S 0220E 013
ALPHA 129	326450	9340	8765	14 0160S 0220E 013
ALPHA 130	326451	9340	8766	14 0160S 0220E 013
ALPHA 131	326452	9340	8767	14 0160S 0220E 013
ALPHA 27	340653	960617174		14 0160S 0220E 023
ALPHA 28	340654	960617175		14 0160S 0220E 023
ALPHA 29	340655	960617176		14 0160S 0220E 023
ALPHA 30	340656	960617177		14 0160S 0220E 023
ALPHA 35	340657	960617178		14 0160S 0220E 023
ALPHA 41	340658	960617179		14 0160S 0220E 023
ALPHA 42	340659	960617180		14 0160S 0220E 023
ALPHA 43	340660	960617181		14 0160S 0220E 023
ALPHA 44	340661	960617182		14 0160S 0220E 023
ALPHA 56	340662	960617183		14 0160S 0220E 023
ALPHA 57	340663	960617184		14 0160S 0220E 023
ALPHA 58	340664	960617185		14 0160S 0220E 023
ALPHA 59	340665	960617186		14 0160S 0220E 023
ALPHA 60	340666	960617187		14 0160S 0220E 023

TOTAL CLAIMS THIS PAGE

*some claims may extend into adjacent Townships, Ranges or Sections

28

sc

RECEIVED
TAMAZ STATE OFFICE
2009 AUG 17 P 4: 04
TUCSON, ARIZONA

Exhibit A (continued).

CLAIM NAME AND NUMBER	BLM Serial #	COCHISE COUNTY RECEPTION NUMBER OR BOOK / PAGE		TOWNSHIP, RANGE SECTION*		
				Mr Twn	Rng	Sec
TALLSHIP 5-A	341334	96-0923783		14	0160S	0220E 013
TALLSHIP 7-A	341335	96-0923784		14	0160S	0220E 013
TALLSHIP 8-A	341336	96-0923785		14	0160S	0220E 013
TALLSHIP 9-A	341337	96-0923786		14	0160S	0220E 012
TALLSHIP 10-A	341338	96-0923787		14	0160S	0220E 012
TALLSHIP B-1	341339	96-0923788		14	0160S	0220E 012
TALLSHIP B-2	341340	96-0923789		14	0160S	0220E 012
TALLSHIP B-3	341341	96-0923790		14	0160S	0220E 012
TALLSHIP B-4	341342	96-0923791		14	0160S	0220E 012
TALLSHIP B-5	341343	96-0923792		14	0160S	0220E 012
TALLSHIP B-6	341344	96-0923793		14	0160S	0220E 013
TALLSHIP B-7	341345	96-0923794		14	0160S	0220E 013
TALLSHIP B-8	351062	99-0100579		14	0160S	0220E 013
TALLSHIP B-9	351063	99-0100580		14	0160S	0220E 013
TALLSHIP B10	341968	96-1028711		14	0160S	0220E 013
TALLSHIP #C-1	73414	1125	441	14	0160S	0220E 013
TALLSHIP #C-2	73415	1125	443	14	0160S	0220E 024
TALLSHIP #C-3	73416	1125	445	14	0160S	0220E 013
TALLSHIP #C-4	73417	1125	447	14	0160S	0220E 024
TALLSHIP #C-5	73418	1125	449	14	0160S	0220E 013
TALLSHIP #C-6	73419	1125	451	14	0160S	0220E 024
TALLSHIP #C-7	73420	1125	453	14	0160S	0220E 013
PROSPECT 1	341969	96-1028712		14	0150S	0220E 035
PROSPECT 2	341970	96-1028713		14	0150S	0220E 035
PROSPECT 3	341971	96-1028714		14	0150S	0220E 035
PROSPECT 4	341972	96-1028715		14	0150S	0220E 035
PROSPECT 5	341973	96-1028716		14	0150S	0220E 035
PROSPECT 6	341974	96-1028717		14	0150S	0220E 035
PROSPECT 7A	341975	96-1028718		14	0150S	0220E 035
PROSPECT 8A	341976	96-1028719		14	0150S	0220E 035
PROSPECT 9	341977	96-1028720		14	0150S	0220E 035

TOTAL CLAIMS THIS PAGE

*some claims may extend into adjacent Townships, Ranges or Sections

31
SC

RECEIVED
BLM AZ STATE OFFICE
2009 AUG 17 P 4: 04
TUCSON, ARIZONA

Exhibit A (continued)

CLAIM NAME AND NUMBER	BLM Serial #	COCHISE COUNTY	TOWNSHIP, RANGE
		RECEPTION NUMBER OR BOOK / PAGE	SECTION* Mr Twn Rng Sec
TEX 1	341978	96-1028721	14 0150S 0230E 031
TEX 2	341979	96-1028722	14 0160S 0220E 001
TEX 3	341980	96-1028723	14 0150S 0230E 031
TEX 4	341981	96-1028724	14 0160S 0230E 006
TEX 5	341982	96-1028725	14 0150S 0230E 031
TEX 6	341983	96-1028726	14 0160S 0230E 006
TEX 7	341984	96-1028727	14 0150S 0230E 031
TEX 8	341985	96-1028728	14 0160S 0230E 006
TEX 9	341986	96-1028729	14 0150S 0230E 031
TEX 10	341987	96-1028730	14 0160S 0230E 006
TEX 11	✓341346	96-0923777	14 0150S 0230E 031
TEX 12	341988	96-1028731	14 0160S 0230E 006
TEX 13	341347	96-0923788	14 0160S 0230E 006
TEX 14	341989	96-1028732	14 0160S 0230E 005
TEX 15	✓341990	96-1028733	14 0160S 0220E 001
TEX 16	✓341348	96-0923779	14 0160S 0220E 001
TEX 17	✓341991	96-1028734	14 0160S 0230E 006
TEX 18	✓341349	96-0923780	14 0160S 0230E 006
TEX 19	341992	96-1028735	14 0160S 0230E 006
TEX 20	341993	96-1028736	14 0160S 0230E 006
TEX 21	341994	96-1028737	14 0160S 0230E 006
TEX 22	341995	96-1028738	14 0160S 0230E 006
TEX 23	341996	96-1028739	14 0160S 0230E 006
TEX 24	341997	96-1028740	14 0160S 0230E 006
TEX 25	341998	96-1028741	14 0160S 0230E 006
TEX 26	341999	96-1028742	14 0160S 0230E 006
TEX 27	342000	96-1028743	14 0160S 0230E 005
TEX 28	342001	96-1028744	14 0160S 0230E 005
TEX 29	✓341350	96-0923781	14 0160S 0230E 006
TEX 30	✓341351	96-0923782	14 0150S 0230E 031

TOTAL CLAIMS THIS PAGE

*some claims may extend into adjacent Townships, Ranges or Sections

TOTAL CLAIMS FOR EXHIBIT A

30
SC
128
SC

PHOENIX, ARIZONA
2009 AUG 17 P 4: 04
RECEIVED
MAZ STATE OFFICE

United States Department of the Interior
Bureau of Land Management
 BUSINESS & SUPPORT SVCS DIV
 ONE N CENTRAL AVE SUITE 800
 PHOENIX, AZ 85004 -4427
 Phone: (602) 417-9200

Receipt

No: 1979771

Transaction #: 2043802	
Date of Transaction: 08/17/2009	
CUSTOMER:	DELTA EXPLORATION HOLDINGS, LLC 3950 W WOODRIDGE DR GLENDALE, AZ 85308-4127 US

LINE #	QTY	DESCRIPTION	REMARKS	UNIT PRICE	TOTAL
1	1.00	LOCATABLE MINERALS / MINING CLAIMS-NOT NEW-UNADJUD, ONE AUTH NO. ONLY / MINING CLAIM MONEY RECEIVED CASES: AMC21945/\$17920.00	MAINT (128)	- n/a -	17920.00
TOTAL:					\$17,920.00

PAYMENT INFORMATION			
1	AMOUNT:	17920.00	POSTMARKED: N/A
	TYPE:	CHECK	RECEIVED: 08/17/2009
	CHECK NO:	1153	
	NAME:	DELTA EXPLORATION HOLDINGS, LLC 3950 W WOODRIDGE DR GLENDALE AZ 85308-4127 US	

REMARKS

This receipt was generated by the automated BLM Collections and Billing System and is a paper representation of a portion of the official electronic record contained therein.

DELTA EXPLORATION HOLDINGS L.L.C.

MINERAL EXPLORATION - LAND DEVELOPMENT - WATER MANAGEMENT

AMC 31975
AMC 351062
AMC 324360
AMC 326382
AMC 340653
AMC 341334
AMC 341766
AMC 351062
AMC 43353

August 21, 2008

Bureau of Land Management
Arizona State Office
222 N. Central Avenue
Phoenix, AZ 85004-2203

Re: The year of 2009

Maintenance Fees for Lode Mining Claims

Dear Sir:

Enclosed please find a notice of payment of the year 2008 / 2009 maintenance fees along with "Exhibit A" listing 128 claims in the amount of \$16,000.00.

Please return to me a BLM date-stamped original along with receipts so that I can record the notice in the County Recorders office.

Return to: Delta Exploration Holdings, L.L.C.
c/o Kevin L. Sullivan
3950 West Woodridge Drive
Glendale, Arizona 85308

Please call on (602) 818 6888 prior to August 29, 2007 if you have any questions.

Sincerely,



Kevin L. Sullivan
Manager
Delta Exploration Holdings L.L.C.

RECEIVED
BLM AZ STATE OFFICE
2008 AUG 21 A 10: 23
PHOENIX, ARIZONA

SEP 10 '08 TES

ENTERED INTO COMPUTER

SEP 10 '08

3950 West Woodridge Drive, Glendale, Arizona 85308

E-Mail: ksullivan3950@msn.com

Phone: (602) 818 6888

FAX (602) 547-2299

1767240

DELTA EXPLORATION HOLDINGS L.L.C.

MINERAL EXPLORATION - LAND DEVELOPMENT - WATER MANAGEMENT

August 21, 2008

Bureau of Land Management
Arizona State Office
222 N. Central Avenue
Phoenix, AZ 85004-2203

RECEIVED
BLM AZ STATE OFFICE
2008 AUG 21 A 10: 23
PHOENIX, ARIZONA

Re: Payment of Annual Maintenance Fee 2008/2009
Tex, Prospect, Tallships and Alpha Claims AMC et al.

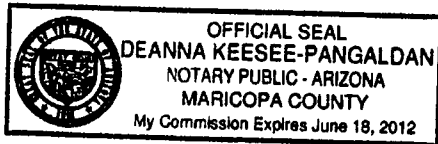
Gentlemen:


This will serve as notice that Kevin L. Sullivan, whose address for the purposes of this filing, is 3950 West Woodridge Drive, Glendale, Arizona, 85308 is a manager of Delta Exploration Holdings L.L.C., and intends to hold the mining claims described in Exhibit A attached hereto for the assessment year ending at 12 o'clock, noon, on September 1, 2009 by payment of the annual maintenance fess of \$125 per claim. Payment of such amount is made herewith for such assessment year for each of the claims the name and BLM Serial number of which, and the book and page or index number of recording of the location notice in the official records of Cochise County, Arizona, of which is set forth on Exhibit A attached hereto and by this reference incorporated herein,


Kevin L. Sullivan, Manager
Delta Exploration Holdings, L.L.C.

State of Arizona)
County of Maricopa) ss

The foregoing instrument was acknowledged before me on Aug 21, 2008
By Kevin L Sullivan.




Notary Public

My commission expires:

June 18, 2012

Exhibit A

CLAIM NAME AND NUMBER	BLM Serial #	COCHISE COUNTY RECEPTION NUMBER OR BOOK / PAGE		TOWNSHIP, RANGE SECTION* Mr Twn Rng Sec		
ALPHA #1	21945	523	351	14	0160S 0220E	025
ALPHA #2	21946	523	352	14	0160S 0220E	025
ALPHA #3	21947	523	353	14	0160S 0220E	025
ALPHA #4	21948	523	354	14	0160S 0220E	025
ALPHA #5A	351064	990100578		14	0160S 0220E	025
ALPHA #6	21950	523	356	14	0160S 0220E	024
ALPHA #7	21951	523	357	14	0160S 0220E	024
ALPHA #8	21952	523	358	14	0160S 0220E	024
ALPHA #9	21953	523	359	14	0160S 0220E	024
ALPHA #10	21954	523	360	14	0160S 0220E	024
ALPHA #11	21955	523	361	14	0160S 0220E	024
ALPHA #12	21956	523	362	14	0160S 0220E	024
ALPHA #13	21957	523	363	14	0160S 0220E	024
ALPHA #15	21959	523	365	14	0160S 0220E	024
ALPHA #16	21960	523	366	14	0160S 0220E	024
ALPHA #17	21961	523	367	14	0160S 0220E	024
ALPHA #18	21962	523	400	14	0160S 0220E	024
ALPHA #19	21963	523	368	14	0160S 0220E	024
ALPHA #20	21964	523	369	14	0160S 0220E	024
ALPHA #22	21966	523	371	14	0160S 0220E	026
ALPHA #23	21967	523	372	14	0160S 0220E	026
ALPHA #24	21968	523	373	14	0160S 0220E	023
ALPHA #25	21969	523	374	14	0160S 0220E	023
ALPHA #26	21970	523	375	14	0160S 0220E	023
ALPHA #31	21975	523	381	14	0160S 0220E	023
ALPHA #32	21976	523	382	14	0160S 0220E	023
ALPHA #33	21977	523	383	14	0160S 0220E	023
ALPHA 34 A	324360	920820585		14	0160S 0220E	023
ALPHA #36	21980	523	686	14	0160S 0220E	025
ALPHA #37	21981	523	387	14	0160S 0220E	025
ALPHA #38	21982	523	388	14	0160S 0220E	025
ALPHA #39	21983	523	389	14	0160S 0220E	025
ALPHA #40	21984	523	390	14	0160S 0220E	025
ALPHA #45	21989	523	395	14	0160S 0220E	025
ALPHA #46	21990	523	396	14	0160S 0220E	025
ALPHA #49	21991	523	397	14	0160S 0220E	025
ALPHA #50	21992	523	398	14	0160S 0220E	025
ALPHA #51	21993	523	399	14	0160S 0220E	025
ALPHA 52 A	324361	920820587		14	0160S 0220E	026

TOTAL CLAIMS THIS PAGE

39

*some claims may extend into adjacent Townships, Ranges or Sections

RECEIVED
 BLM AZ STATE OFFICE
 2008 AUG 21 A 10: 23

Exhibit A (continued)

CLAIM NAME AND NUMBER	BLM Serial #	COCHISE COUNTY RECEPTION NUMBER OR BOOK / PAGE		TOWNSHIP, RANGE SECTION* Mr Twn Rng Sec		
		ALPHA 118	326439	9340	8754	14
ALPHA 119	326440	9340	8755	14	0160S	0220E 001
ALPHA 120	326441	9340	8756	14	0160S	0220E 001
ALPHA 121	326442	9340	8757	14	0160S	0220E 001
ALPHA 122	326443	9340	8758	14	0160S	0220E 001
ALPHA 123	326444	9340	8759	14	0160S	0220E 001
ALPHA 124	326445	9340	8760	14	0160S	0220E 001
ALPHA 125	326446	9340	8761	14	0160S	0220E 011
ALPHA 126	326447	9340	8762	14	0160S	0220E 011
ALPHA 127	326448	9340	8763	14	0160S	0220E 011
ALPHA 128	326449	9340	8764	14	0160S	0220E 013
ALPHA 129	326450	9340	8765	14	0160S	0220E 013
ALPHA 130	326451	9340	8766	14	0160S	0220E 013
ALPHA 131	326452	9340	8767	14	0160S	0220E 013
ALPHA 27	340653	960617174		14	0160S	0220E 023
ALPHA 28	340654	960617175		14	0160S	0220E 023
ALPHA 29	340655	960617176		14	0160S	0220E 023
ALPHA 30	340656	960617177		14	0160S	0220E 023
ALPHA 35	340657	960617178		14	0160S	0220E 023
ALPHA 41	340658	960617179		14	0160S	0220E 023
ALPHA 42	340659	960617180		14	0160S	0220E 023
ALPHA 43	340660	960617181		14	0160S	0220E 023
ALPHA 44	340661	960617182		14	0160S	0220E 023
ALPHA 56	340662	960617183		14	0160S	0220E 023
ALPHA 57	340663	960617184		14	0160S	0220E 023
ALPHA 58	340664	960617185		14	0160S	0220E 023
ALPHA 59	340665	960617186		14	0160S	0220E 023
ALPHA 60	340666	960617187		14	0160S	0220E 023

TOTAL CLAIMS THIS PAGE

28

*some claims may extend into adjacent Townships, Ranges or Sections

RECEIVED
BLM AZ STATE OFFICE
2008 AUG 21 A 10: 23
PHOENIX, ARIZONA

Exhibit A (continued)

CLAIM NAME AND NUMBER	BLM Serial #	COCHISE COUNTY RECEPTION NUMBER OR BOOK / PAGE		TOWNSHIP, RANGE SECTION*		
				Mr Twn	Rng	Sec
TALLSHIP 5-A	341334	96-0923783		14	0160S	0220E 013
TALLSHIP 7-A	341335	96-0923784		14	0160S	0220E 013
TALLSHIP 8-A	341336	96-0923785		14	0160S	0220E 013
TALLSHIP 9-A	341337	96-0923786		14	0160S	0220E 012
TALLSHIP 10-A	341338	96-0923787		14	0160S	0220E 012
TALLSHIP B-1	341339	96-0923788		14	0160S	0220E 012
TALLSHIP B-2	341340	96-0923789		14	0160S	0220E 012
TALLSHIP B-3	341341	96-0923790		14	0160S	0220E 012
TALLSHIP B-4	341342	96-0923791		14	0160S	0220E 012
TALLSHIP B-5	341343	96-0923792		14	0160S	0220E 012
TALLSHIP B-6	341344	96-0923793		14	0160S	0220E 013
TALLSHIP B-7	341345	96-0923794		14	0160S	0220E 013
TALLSHIP B-8	351062	99-0100579		14	0160S	0220E 013
TALLSHIP B-9	351063	99-0100580		14	0160S	0220E 013
TALLSHIP B10	341968	96-1028711		14	0160S	0220E 013
TALLSHIP #C-1	73414	1125	441	14	0160S	0220E 013
TALLSHIP #C-2	73415	1125	443	14	0160S	0220E 024
TALLSHIP #C-3	73416	1125	445	14	0160S	0220E 013
TALLSHIP #C-4	73417	1125	447	14	0160S	0220E 024
TALLSHIP #C-5	73418	1125	449	14	0160S	0220E 013
TALLSHIP #C-6	73419	1125	451	14	0160S	0220E 024
TALLSHIP #C-7	73420	1125	453	14	0160S	0220E 013
PROSPECT 1	341969	96-1028712		14	0150S	0220E 035
PROSPECT 2	341970	96-1028713		14	0150S	0220E 035
PROSPECT 3	341971	96-1028714		14	0150S	0220E 035
PROSPECT 4	341972	96-1028715		14	0150S	0220E 035
PROSPECT 5	341973	96-1028716		14	0150S	0220E 035
PROSPECT 6	341974	96-1028717		14	0150S	0220E 035
PROSPECT 7A	341975	96-1028718		14	0150S	0220E 035
PROSPECT 8A	341976	96-1028719		14	0150S	0220E 035
PROSPECT 9	341977	96-1028720		14	0150S	0220E 035

TOTAL CLAIMS THIS PAGE
 *some claims may extend into adjacent Townships, Ranges or Sections

31

PHOENIX, ARIZONA

2008 AUG 21 A 10: 23

RECEIVED
 BLM AZ STATE OFFICE

Exhibit A (continued)

CLAIM NAME AND NUMBER	BLM Serial #	COCHISE COUNTY	TOWNSHIP, RANGE
		RECEPTION NUMBER OR BOOK / PAGE	SECTION* Mr Twn Rng Sec
TEX 1	341978	96-1028721	14 0150S 0230E 031
TEX 2	341979	96-1028722	14 0160S 0220E 001
TEX 3	341980	96-1028723	14 0150S 0230E 031
TEX 4	341981	96-1028724	14 0160S 0230E 006
TEX 5	341982	96-1028725	14 0150S 0230E 031
TEX 6	341983	96-1028726	14 0160S 0230E 006
TEX 7	341984	96-1028727	14 0150S 0230E 031
TEX 8	341985	96-1028728	14 0160S 0230E 006
TEX 9	341986	96-1028729	14 0150S 0230E 031
TEX 10	341987	96-1028730	14 0160S 0230E 006
TEX 11	341346	96-0923777	14 0150S 0230E 031
TEX 12	341988	96-1028731	14 0160S 0230E 006
TEX 13	341347	96-0923788	14 0160S 0230E 006
TEX 14	341989	96-1028732	14 0160S 0230E 005
TEX 15	341990	96-1028733	14 0160S 0220E 001
TEX 16	341348	96-0923779	14 0160S 0220E 001
TEX 17	341991	96-1028734	14 0160S 0230E 006
TEX 18	341349	96-0923780	14 0160S 0230E 006
TEX 19	341992	96-1028735	14 0160S 0230E 006
TEX 20	341993	96-1028736	14 0160S 0230E 006
TEX 21	341994	96-1028737	14 0160S 0230E 006
TEX 22	341995	96-1028738	14 0160S 0230E 006
TEX 23	341996	96-1028739	14 0160S 0230E 006
TEX 24	341997	96-1028740	14 0160S 0230E 006
TEX 25	341998	96-1028741	14 0160S 0230E 006
TEX 26	341999	96-1028742	14 0160S 0230E 006
TEX 27	342000	96-1028743	14 0160S 0230E 005
TEX 28	342001	96-1028744	14 0160S 0230E 005
TEX 29	341350	96-0923781	14 0160S 0230E 006
TEX 30	341351	96-0923782	14 0150S 0230E 031

TOTAL CLAIMS THIS PAGE 30
 *some claims may extend into adjacent Townships, Ranges or Sections

TOTAL CLAIMS FOR EXHIBIT A 128

RECEIVED
 BLM AZ STATE OFFICE
 2008 AUG 21 A 10:23
 PHOENIX, ARIZONA

United States Department of the Interior

Bureau of Land Management

BUSINESS & SUPPORT SVCS DIV

ONE N CENTRAL AVE SUITE 800

PHOENIX, AZ 85004 -4427

Phone: (602) 417-9200

Receipt

No:

1767240

Transaction #: 1824875	
Date of Transaction: 08/21/2008	
CUSTOMER:	DELTA EXPLORATION HOLDING LLC 3950 W WOODRIDGE DR GLENDALE, AZ 85308

LINE #	QTY	DESCRIPTION	REMARKS	UNIT PRICE	TOTAL
1	1.00	LOCATABLE MINERALS / MINING CLAIMS-NOT NEW-UNADJUD, ONE AUTH NO. ONLY / MINING CLAIM MONEY RECEIVED (455) CASES: AMC21945/\$16000.00	MAINT 2009/128	- n/a -	16000.00
TOTAL:					\$16,000.00

PAYMENT INFORMATION			
1	AMOUNT:	\$16,000.00	POSTMARKED: N/A
	TYPE:	CHECK	RECEIVED: 08/21/2008
	CHECK NO:	1042	
	NAME:	THE SULLIVAN TRUST AGREEMENT 19999 W FAWNY LN CASA GRANDE AZ 85222	

REMARKS

This receipt was generated by the automated BLM Collections and Billing System and is a paper representation of a portion of the official electronic record contained therein.

DELTA EXPLORATION HOLDINGS L.L.C.

MINERAL EXPLORATION - LAND DEVELOPMENT - WATER MANAGEMENT

August 24, 2007

Bureau of Land Management
Arizona State Office
222 N. Central Avenue
Phoenix, AZ 85004-2203

Re: The year of 2007 / 2008

Maintenance Fees for Lode Mining Claims

Dear Sir:

Enclosed please find a notice of payment of the year 2007 / 2008 maintenance fees along with "Exhibit A" listing 128 claims in the amount of \$16,000.00.

Please return to me a BLM date-stamped original along with receipts so that I can record the notice in the County Recorders office.

Return to: Delta Exploration Holdings, L.L.C.
c/o Kevin Sullivan
3959 West Woodridge Drive
Glendale, Arizona 85308

Please call on (602) 818 6888 prior to August 29, 2007 if you have any questions.

Sincerely,



Kevin Sullivan
Manager
Delta Exploration Holdings L.L.C.

~~AME 35106A~~ AME 35106A
340653
341966
341334
73353
21945
324360
326382

ARIZONA
STATE LAND
DEPARTMENT
2007 AUG 24 PM 2:55

RECEIVED
B.L.M. AZ STATE OFFICE
2007 AUG 27 P 1:01
PHOENIX, AZ

128

7459 East Almeria Road, Scottsdale, Arizona 85257

E-Mail: ksullivan3950@msn.com

Phone: (480) 945 4800

Mobile Phone (602) 818 6888

FAX (480) 941 5190

DELTA EXPLORATION HOLDINGS L.L.C.

MINERAL EXPLORATION - LAND DEVELOPMENT - WATER MANAGEMENT

August 24, 2007

Bureau of Land Management
Arizona State Office
222 N. Central Avenue
Phoenix, AZ 85004-2203

Re: Payment of Annual Maintenance Fee 2007/2008
Tex, Prospect, Tallships and Alpha Claims AMC et al.

RECEIVED
B.L.M. AZ STATE OFFICE
2007 AUG 27 P 11:00
PHOENIX, AZ

Gentlemen:

This will serve as notice that Kevin Sullivan, whose address for the purposes of this filing, is 3959 West Woodridge Drive, Glendale, Arizona, is a manager of Delta Exploration Holdings L.L.C., and intends to hold the mining claims described in Exhibit A attached hereto for the assessment year ending at 12 o'clock, noon, on September 1, 2008 by payment of the annual maintenance fess of \$125 per claim. Payment of such amount is made herewith for such assessment year for each of the claims the name and BLM Serial number of which, and the book and page or index number of recording of the location notice in the official records of Cochise County, Arizona, of which is set forth on Exhibit A attached hereto and by this reference incorporated herein,

Kevin Sullivan
Kevin Sullivan, Manager
Delta Exploration Holdings, L.L.C.

State of Arizona)
County of Maricopa) ss

The foregoing instrument was acknowledged before me on Aug. 24, 2007
by James Sullivan.

Sharon M. Barnard
Notary Public

My commission expires:

Dec. 1, 2009



Exhibit A

CLAIM NAME AND NUMBER	BLM Serial #	COCHISE COUNTY RECEPTION NUMBER		TOWNSHIP, RANGE SECTION*		
		OR BOOK / PAGE		Mr	Twn	Rng
ALPHA #1	21945	523	351	14	0160S	0220E 025
ALPHA #2	21946	523	352	14	0160S	0220E 025
ALPHA #3	21947	523	353	14	0160S	0220E 025
ALPHA #4	21948	523	354	14	0160S	0220E 025
ALPHA #5A	351064	990100578		14	0160S	0220E 025
ALPHA #6	21950	523	356	14	0160S	0220E 024
ALPHA #7	21951	523	357	14	0160S	0220E 024
ALPHA #8	21952	523	358	14	0160S	0220E 024
ALPHA #9	21953	523	359	14	0160S	0220E 024
ALPHA #10	21954	523	360	14	0160S	0220E 024
ALPHA #11	21955	523	361	14	0160S	0220E 024
ALPHA #12	21956	523	362	14	0160S	0220E 024
ALPHA #13	21957	523	363	14	0160S	0220E 024
ALPHA #15	21959	523	365	14	0160S	0220E 024
ALPHA #16	21960	523	366	14	0160S	0220E 024
ALPHA #17	21961	523	367	14	0160S	0220E 024
ALPHA #18	21962	523	400	14	0160S	0220E 024
ALPHA #19	21963	523	368	14	0160S	0220E 024
ALPHA #20	21964	523	369	14	0160S	0220E 024
ALPHA #22	21966	523	371	14	0160S	0220E 026
ALPHA #23	21967	523	372	14	0160S	0220E 026
ALPHA #24	21968	523	373	14	0160S	0220E 023
ALPHA #25	21969	523	374	14	0160S	0220E 023
ALPHA #26	21970	523	375	14	0160S	0220E 023
ALPHA #31	21975	523	381	14	0160S	0220E 023
ALPHA #32	21976	523	382	14	0160S	0220E 023
ALPHA #33	21977	523	383	14	0160S	0220E 023
ALPHA 34 A	324360	920820585		14	0160S	0220E 023
ALPHA #36	21980	523	686	14	0160S	0220E 025
ALPHA #37	21981	523	387	14	0160S	0220E 025
ALPHA #38	21982	523	388	14	0160S	0220E 025
ALPHA #39	21983	523	389	14	0160S	0220E 025
ALPHA #40	21984	523	390	14	0160S	0220E 025
ALPHA #45	21989	523	395	14	0160S	0220E 025
ALPHA #46	21990	523	396	14	0160S	0220E 025
ALPHA #49	21991	523	397	14	0160S	0220E 025
ALPHA #50	21992	523	398	14	0160S	0220E 025
ALPHA #51	21993	523	399	14	0160S	0220E 025
ALPHA 52 A	324361	920820587		14	0160S	0220E 026

TOTAL CLAIMS THIS PAGE

39

*some claims may extend into adjacent Townships, Ranges or Sections

RECEIVED
 B.L.M. AZ STATE OFFICE
 2007 AUG 27 P 1:01
 PHOENIX, AZ

Exhibit A (continued)

CLAIM NAME AND NUMBER	BLM Serial #	COCHISE COUNTY RECEPTION NUMBER OR BOOK / PAGE		TOWNSHIP, RANGE SECTION*		
				Mr Twn	Rng	Sec
ALPHA 118	326439	9340	8754	14	0160S 0220E	001
ALPHA 119	326440	9340	8755	14	0160S 0220E	001
ALPHA 120	326441	9340	8756	14	0160S 0220E	001
ALPHA 121	326442	9340	8757	14	0160S 0220E	001
ALPHA 122	326443	9340	8758	14	0160S 0220E	001
ALPHA 123	326444	9340	8759	14	0160S 0220E	001
ALPHA 124	326445	9340	8760	14	0160S 0220E	001
ALPHA 125	326446	9340	8761	14	0160S 0220E	011
ALPHA 126	326447	9340	8762	14	0160S 0220E	011
ALPHA 127	326448	9340	8763	14	0160S 0220E	011
ALPHA 128	326449	9340	8764	14	0160S 0220E	013
ALPHA 129	326450	9340	8765	14	0160S 0220E	013
ALPHA 130	326451	9340	8766	14	0160S 0220E	013
ALPHA 131	326452	9340	8767	14	0160S 0220E	013
ALPHA 27	340653	960617174		14	0160S 0220E	023
ALPHA 28	340654	960617175		14	0160S 0220E	023
ALPHA 29	340655	960617176		14	0160S 0220E	023
ALPHA 30	340656	960617177		14	0160S 0220E	023
ALPHA 35	340657	960617178		14	0160S 0220E	023
ALPHA 41	340658	960617179		14	0160S 0220E	023
ALPHA 42	340659	960617180		14	0160S 0220E	023
ALPHA 43	340660	960617181		14	0160S 0220E	023
ALPHA 44	340661	960617182		14	0160S 0220E	023
ALPHA 56	340662	960617183		14	0160S 0220E	023
ALPHA 57	340663	960617184		14	0160S 0220E	023
ALPHA 58	340664	960617185		14	0160S 0220E	023
ALPHA 59	340665	960617186		14	0160S 0220E	023
ALPHA 60	340666	960617187		14	0160S 0220E	023

TOTAL CLAIMS THIS PAGE

*some claims may extend into adjacent Townships, Ranges or Sections

28

PHOENIX, AZ

2007 AUG 27 P 1:01

RECEIVED
B.L.M. AZ STATE OFFICE

Exhibit A (continued)

CLAIM NAME AND NUMBER	BLM Serial #	COCHISE COUNTY RECEPTION NUMBER OR BOOK / PAGE		TOWNSHIP, RANGE SECTION*		
				Mr	Twn	Rng Sec
✓ TALLSHIP 5-A	341334	96-0923783		14	0160S	0220E 013
TALLSHIP 7-A	341335	96-0923784		14	0160S	0220E 013
TALLSHIP 8-A	341336	96-0923785		14	0160S	0220E 013
TALLSHIP 9-A	341337	96-0923786		14	0160S	0220E 012
TALLSHIP 10-A	341338	96-0923787		14	0160S	0220E 012
TALLSHIP B-1	341339	96-0923788		14	0160S	0220E 012
TALLSHIP B-2	341340	96-0923789		14	0160S	0220E 012
TALLSHIP B-3	341341	96-0923790		14	0160S	0220E 012
TALLSHIP B-4	341342	96-0923791		14	0160S	0220E 012
TALLSHIP B-5	341343	96-0923792		14	0160S	0220E 012
TALLSHIP B-6	341344	96-0923793		14	0160S	0220E 013
TALLSHIP B-7	341345	96-0923794		14	0160S	0220E 013
✓ TALLSHIP B-8	351062	99-0100579		14	0160S	0220E 013
✓ TALLSHIP B-9	351063	99-0100580		14	0160S	0220E 013
TALLSHIP B10	341968	96-1028711		14	0160S	0220E 013
TALLSHIP #C-1	73414	1125	441	14	0160S	0220E 013
TALLSHIP #C-2	73415	1125	443	14	0160S	0220E 024
TALLSHIP #C-3	73416	1125	445	14	0160S	0220E 013
TALLSHIP #C-4	73417	1125	447	14	0160S	0220E 024
TALLSHIP #C-5	73418	1125	449	14	0160S	0220E 013
TALLSHIP #C-6	73419	1125	451	14	0160S	0220E 024
TALLSHIP #C-7	73420	1125	453	14	0160S	0220E 013
PROSPECT 1	341969	96-1028712		14	0150S	0220E 035
PROSPECT 2	341970	96-1028713		14	0150S	0220E 035
PROSPECT 3	341971	96-1028714		14	0150S	0220E 035
PROSPECT 4	341972	96-1028715		14	0150S	0220E 035
PROSPECT 5	341973	96-1028716		14	0150S	0220E 035
PROSPECT 6	341974	96-1028717		14	0150S	0220E 035
PROSPECT 7A	341975	96-1028718		14	0150S	0220E 035
PROSPECT 8A	341976	96-1028719		14	0150S	0220E 035
PROSPECT 9	341977	96-1028720		14	0150S	0220E 035

TOTAL CLAIMS THIS PAGE

*some claims may extend into adjacent Townships, Ranges or Sections

31

PHOENIX, AZ

2007 AUG 27 P 1:01

RECEIVED
B.L.M. AZ STATE OFFICE

Exhibit A (continued)

CLAIM NAME AND NUMBER	BLM Serial #	COCHISE COUNTY RECEPTION NUMBER OR BOOK / PAGE	TOWNSHIP, RANGE SECTION*	
			Mr Twn	Rng Sec
TEX 1	341978	96-1028721	14 0150S	0230E 031
TEX 2	341979	96-1028722	14 0160S	0220E 001
TEX 3	341980	96-1028723	14 0150S	0230E 031
TEX 4	341981	96-1028724	14 0160S	0230E 006
TEX 5	341982	96-1028725	14 0150S	0230E 031
TEX 6	341983	96-1028726	14 0160S	0230E 006
TEX 7	341984	96-1028727	14 0150S	0230E 031
TEX 8	341985	96-1028728	14 0160S	0230E 006
TEX 9	341986	96-1028729	14 0150S	0230E 031
TEX 10	341987	96-1028730	14 0160S	0230E 006
TEX 11	341346	96-0923777	14 0150S	0230E 031
TEX 12	341988	96-1028731	14 0160S	0230E 006
TEX 13	341347	96-0923788	14 0160S	0230E 006
TEX 14	341989	96-1028732	14 0160S	0230E 005
TEX 15	341990	96-1028733	14 0160S	0220E 001
TEX 16	341348	96-0923779	14 0160S	0220E 001
TEX 17	341991	96-1028734	14 0160S	0230E 006
TEX 18	341349	96-0923780	14 0160S	0230E 006
TEX 19	341992	96-1028735	14 0160S	0230E 006
TEX 20	341993	96-1028736	14 0160S	0230E 006
TEX 21	341994	96-1028737	14 0160S	0230E 006
TEX 22	341995	96-1028738	14 0160S	0230E 006
TEX 23	341996	96-1028739	14 0160S	0230E 006
TEX 24	341997	96-1028740	14 0160S	0230E 006
TEX 25	341998	96-1028741	14 0160S	0230E 006
TEX 26	341999	96-1028742	14 0160S	0230E 006
TEX 27	342000	96-1028743	14 0160S	0230E 005
TEX 28	342001	96-1028744	14 0160S	0230E 005
TEX 29	341350	96-0923781	14 0160S	0230E 006
TEX 30	341351	96-0923782	14 0150S	0230E 031

TOTAL CLAIMS THIS PAGE

30

*some claims may extend into adjacent Townships, Ranges or Sections

TOTAL CLAIMS FOR EXHIBIT A

128

RECEIVED
B.L.M. AZ STATE OFFICE
2007 AUG 27 P 1:01
PHOENIX, AZ

United States Department of the Interior
Bureau of Land Management
 BUSINESS & SUPPORT SVCS DIV
 ONE N CENTRAL AVE SUITE 800
 PHOENIX, AZ 85004 -4427
 Phone: (602) 417-9200

Receipt

No: 1553633

Transaction #: 1605189	
Date of Transaction: 08/27/2007	
CUSTOMER:	KEVIN SULLIVAN DELTA EXPLORATION HOLDINGS, LLC 3959 WEST WOODRIDGE DRIVE GLENDALE, AZ 85308

LINE #	QTY	DESCRIPTION	REMARKS	UNIT PRICE	TOTAL
1	1.00	LOCATABLE MINERALS / MINING CLAIMS-NOT NEW-UNADJUD, ONE AUTH NO. ONLY / MINING CLAIM MONEY RECEIVED (455) CASES: AMC21945/\$16000.00	MAINT 2008 (128)	- n/a -	16000.00
TOTAL:					\$16,000.00

PAYMENT INFORMATION			
1	AMOUNT:	\$16,000.00	POSTMARKED: N/A
	TYPE:	CHECK	RECEIVED: 08/27/2007
	CHECK NO:	442	
	NAME:	TWYEROULD, STEPHEN 5301 E. OSBORN RD PHOENIX AZ 85018	

REMARKS

This receipt was generated by the automated BLM Collections and Billing System and is a paper representation of a portion of the official electronic record contained therein.

DELTA EXPLORATION HOLDINGS, L.L.C.

MINERAL EXPLORATION - LAND DEVELOPMENT - WATER MANAGEMENT

AMC 351062

AMC 21945

AMC 73353

AMC 324360

AMC 326382

AMC 340653

AMC 341334

AMC 341966

128 claims
@ \$125 =
\$16,000.00

August 25, 2006

Bureau of Land Management
Arizona State Office
222 N. Central Avenue
Phoenix, AZ 85004-2203

Re: The year of 2006 / 2007

Maintenance Fees for Lode Mining Claims

Dear Sir:


Enclosed please find a notice of payment of the year 2006 / 2007 maintenance fees along with "Exhibit A" listing 128 claims in the amount of \$16,000.00.

Please return to me a BLM date-stamped original along with the receipts so that I can record the notice in the County Recorders office.

Return to: Delta Exploration Holdings, L.L.C.
c/o James Sullivan
7459 E. Almeria Road
Scottsdale, AZ 85257

Please call or tell me if you have any questions.

Sincerely,



James Sullivan
Manager

D:\MyFiles\WordPerfect Data Files\MINING\st-land-fees-2004.wpd

RECEIVED
B.L.M. AZ STATE OFFICE
2006 AUG 23 P 12:38
PHOENIX, ARIZONA

RE 9/12/06

7459 East Almeria Road, Scottsdale, Arizona 85257

E-Mail: sully2@qwest.net

Mobile Phone: (602) 377-2900

Phone: (480) 945-4800

FAX: (480) 941-5190

DELTA EXPLORATION HOLDINGS, L.L.C.

MINERAL EXPLORATION - LAND DEVELOPMENT - WATER MANAGEMENT

August 25, 2006

Bureau of Land Management
Arizona State Office
222 N. Central Avenue
Phoenix, AZ 85004-2203

RECEIVED
B.L.M. AZ STATE OFFICE
2006 AUG 23 P 12: 38
PHOENIX, ARIZONA

Re: Payment of Annual Maintenance Fee 2006/20077
Tex, Prospects, Tallship, and Alpha Claims AMC et al


Gentlemen:

This will serve notice that James Sullivan, whose address for purposes of this filing, is 7459 East Almeria Road, Scottsdale, Arizona 85257, is the Manager of Delta Exploration Holdings and intends to hold the mining claims described on Exhibit A attached hereto for the assessment year ending at 12 o'clock, noon, on September 1, 2007 by payment of the annual maintenance fee of \$125 per claim. Payment of such amount is made herewith for such assessment year for each of the claims the name and BLM Serial number of which, and the book and page or index number of recording of the location notice in the official records of Cochise County, Arizona, of which is set forth on Exhibit A attached hereto and by this reference incorporated herein,


James Sullivan, Manager
Delta Exploration Holdings

State of Arizona)
County of Maricopa) ss


The foregoing instrument was acknowledged before me on 23 August 2006
by James Sullivan.


Notary Public

My commission expires:

4/8/2010

D:\MyFiles\WordPerfect Data Files\MINING\st-land-fees-2004.wpd

 **ANTHONY TACCETTA**
NOTARY PUBLIC - ARIZONA
MARICOPA COUNTY
My Commission Expires
April 08, 2010

7459 East Almeria Road, Scottsdale, Arizona 85257

E-Mail: sully2@qwest.net

Phone: (480) 945-4800

Mobile Phone: (602) 377-2900

FAX: (480) 941-5190

Exhibit A

CLAIM NAME	NO.	BLM-AMC SERIAL NO.	Cochise County Reception No. or Book/Page	LOCATION TOWNSHIP	NOTICE RANGE	IN SECTION
ALPHA	1	21945	523 351	16 South	22 East	25
ALPHA	2	21946	523 352	16 South	22 East	25
ALPHA	3	21947	523 353	16 South	22 East	25
ALPHA	4	21948	523 354	16 South	22 East	25
ALPHA	5A	351064	990100578	16 South	22 East	25
ALPHA	6	21950	523 356	16 South	22 East	24
ALPHA	7	21951	523 357	16 South	22 East	24
ALPHA	8	21952	523 358	16 South	22 East	24
ALPHA	9	21953	523 359	16 South	22 East	24
ALPHA	10	21954	523 360	16 South	22 East	24
ALPHA	11	21955	523 361	16 South	22 East	24
ALPHA	12	21956	523 362	16 South	22 East	24
ALPHA	13	21957	523 363	16 South	22 East	24
ALPHA	15	21959	523 365	16 South	22 East	24
ALPHA	16	21960	523 366	16 South	22 East	24
ALPHA	17	21961	523 367	16 South	22 East	24
ALPHA	18	21962	523 400	16 South	22 East	24
ALPHA	19	21963	523 368	16 South	22 East	24
ALPHA	20	21964	523 369	16 South	22 East	24
ALPHA	22	21966	523 371	16 South	22 East	26
ALPHA	23	21967	523 372	16 South	22 East	26
ALPHA	24	21968	523 373	16 South	22 East	23
ALPHA	25	21969	523 374	16 South	22 East	23
ALPHA	26	21970	523 375	16 South	22 East	23
ALPHA	31	21975	523 381	16 South	22 East	23
ALPHA	32	21976	523 382	16 South	22 East	23
ALPHA	33	21977	523 383	16 South	22 East	23
ALPHA	34A	324360	920820585	16 South	22 East	24
ALPHA	36	21980	523 686	16 South	22 East	25
ALPHA	37	21981	523 387	16 South	22 East	25
ALPHA	38	21982	523 388	16 South	22 East	25
ALPHA	39	21983	523 389	16 South	22 East	25
ALPHA	40	21984	523 390	16 South	22 East	25
ALPHA	45	21989	523 395	16 South	22 East	25
ALPHA	46	21990	523 396	16 South	22 East	25
ALPHA	49	21991	523 397	16 South	22 East	25
ALPHA	50	21992	523 398	16 South	22 East	25
ALPHA	51	21993	523 399	16 South	22 East	25
ALPHA	52A	324360	920820587	16 South	22 East	26

TOTAL CLAIMS THIS PAGE 39

RECEIVED BLM AZ STATE OFFICE

August 2006

I-10 & Dragoon

Exhibit A (continued)

CLAIM NAME	NO.	BLM-AMC SERIAL NO.	Cochise County Reception No. or Book/Page	LOCATION TOWNSHIP	NOTICE RANGE	IN SECTION
Tallship C	1	73414	1125 441	16 South	22 East	13
Tallship C	2	73415	1125 443	16 South	22 East	24
Tallship C	3	73416	1125 445	16 South	22 East	13
Tallship C	4	73417	1125 447	16 South	22 East	24
Tallship C	5	73418	1125 449	16 South	22 East	13
Tallship C	6	73419	1125 451	16 South	22 East	13
Tallship C	7	73420	1125 453	16 South	22 East	13
ALPHA	27	340653	960617174	16 South	22 East	23
ALPHA	28	340654	960617175	16 South	22 East	23
ALPHA	29	340655	960617176	16 South	22 East	23
ALPHA	30	340656	960617177	16 South	22 East	23
ALPHA	35	340657	960617178	16 South	22 East	23
ALPHA	41	340658	960617179	16 South	22 East	23
ALPHA	42	340659	960617180	16 South	22 East	23
ALPHA	43	340660	960617181	16 South	22 East	23
ALPHA	44	340661	960617182	16 South	22 East	23
ALPHA	56	340662	960617183	16 South	22 East	23
ALPHA	57	340663	960617184	16 South	22 East	23
ALPHA	58	340664	960617185	16 South	22 East	23
ALPHA	59	340665	960617186	16 South	22 East	23
ALPHA	60	340666	960617187	16 South	22 East	23

TOTAL CLAIMS THIS PAGE

(21)
21

RECEIVED
B.L.M. AZ STATE OFFICE
2006 AUG 23 P 12:38
PHOENIX, ARIZONA

Exhibit A (continued)

CLAIM NAME	NO.	BLM-AMC SERIAL NO.	Cochise County Reception No. or Book/Page	LOCATION TOWNSHIP	NOTICE RANGE	IN SECTION
TEX	1	341978	96-1028721	16 South	23 East	6
TEX	2	341979	96-1028722	16 South	23 East	6
TEX	3	341980	96-1028723	16 South	23 East	6
TEX	4	341981	96-1028724	16 South	23 East	6
TEX	5	341982	96-1028725	16 South	23 East	6
TEX	6	341983	96-1028726	16 South	23 East	6
TEX	7	341984	96-1028727	16 South	23 East	6
TEX	8	341985	96-1028728	16 South	23 East	6
TEX	9	341986	96-1028729	16 South	23 East	6
TEX	10	341987	96-1028730	16 South	23 East	6
TEX	11	341346	96-0923777	16 South	23 East	6
TEX	12	341988	96-1028731	16 South	23 East	6
TEX	13	341347	96-0923788	16 South	23 East	6
TEX	14	341989	96-1028732	16 South	23 East	6
TEX	15	341990	96-1028733	16 South	23 East	6
TEX	16	341348	96-0923779	16 South	23 East	6
TEX	17	341991	96-1028734	16 South	23 East	6
TEX	18	341349	96-0923780	16 South	23 East	6
TEX	19	341992	96-1028735	16 South	23 East	6
TEX	20	341993	96-1028736	16 South	23 East	6
TEX	21	341994	96-1028737	16 South	23 East	6
TEX	22	341995	96-1028738	16 South	23 East	6
TEX	23	341996	96-1028739	16 South	23 East	6
TEX	24	341997	96-1028740	16 South	23 East	6
TEX	25	341998	96-1028741	16 South	23 East	6
TEX	26	341999	96-1028742	16 South	23 East	6
TEX	27	342000	96-1028743	16 South	23 East	6
TEX	28	342001	96-1028744	16 South	23 East	6
TEX	29	341350	96-0923781	16 South	23 East	6
TEX	30	341351	96-0923782	16 South	23 East	6

TOTAL CLAIMS THIS PAGE

30
770

PHOENIX, ARIZONA

2006 AUG 23 P 12:38

RECEIVED
BLM, AZ STATE OFFICE

Exhibit A (continued)

CLAIM NAME	NO.	BLM-AMC SERIAL NO.	Cochise County Reception No. or Book/Page	LOCATION TOWNSHIP	NOTICE RANGE	IN SECTION
Prospect	1	341969	96-1028712	15 South	22 East	35
Prospect	2	341970	96-1028713	15 South	22 East	35
Prospect	3	341971	96-1028714	15 South	22 East	35
Prospect	4	341972	96-1028715	15 South	22 East	35
Prospect	5	341973	96-1028716	15 South	22 East	35
Prospect	6	341974	96-1028717	15 South	22 East	35
Prospect	7A	341975	96-1028718	15 South	22 East	35
Prospect	8A	341976	96-1028719	15 South	22 East	35
Prospect	9	341977	96-1028720	15 South	22 East	35
Tallship	5-A	341334	96-0923783	16 South	22 East	13
Tallship	7-A	341335	96-0923784	16 South	22 East	13
Tallship	8-A	341336	96-0923785	16 South	22 East	13
Tallship	9-A	341337	96-0923786	16 South	22 East	12
Tallship	10-A	341338	96-0923787	16 South	22 East	12
Tallship	B-1	341339	96-0923788	16 South	22 East	12
Tallship	B-2	341340	96-0923789	16 South	22 East	12
Tallship	B-3	341341	96-0923790	16 South	22 East	12
Tallship	B-4	341342	96-0923791	16 South	22 East	12
Tallship	B-5	341343	96-0923792	16 South	22 East	12
Tallship	B-6	341344	96-0923793	16 South	22 East	13
Tallship	B-7	341345	96-0923794	16 South	22 East	13
Tallship	B-8	351062	99-0100579	16 South	22 East	13
Tallship	B-9	351063	99-0100580	16 South	22 East	13
Tallship	B-10	341968	96-1028711	16 South	22 East	13

TOTAL CLAIMS THIS PAGE

24
TR

PHOENIX, ARIZONA

2006 AUG 23 P 12:38

RECEIVED
BLM, AZ STATE OFFICE

Exhibit A(continued)

CLAIM NAME	NO.	BLM-AMC SERIAL NO.	Cochise County Reception No. or Book/Page	LOCATION TOWNSHIP	NOTICE RANGE	IN SECTION
Alpha	118	326439	9340/8754	16 South	23 East	1
Alpha	119	326440	9340/8755	16 South	23 East	1
Alpha	120	326441	9340/8756	16 South	23 East	1
Alpha	121	326442	9340/8757	16 South	23 East	1
Alpha	122	326443	9340/8758	16 South	23 East	1
Alpha	123	326444	9340/8759	16 South	23 East	1
Alpha	124	326445	9340/8760	16 South	23 East	1
Alpha	125	326446	9340/8761	16 South	23 East	1
Alpha	126	326447	9340/8762	16 South	23 East	11
Alpha	127	326448	9340/8763	16 South	23 East	11
Alpha	128	326449	9340/8764	16 South	23 East	12
Alpha	129	326450	9340/8765	16 South	23 East	12
Alpha	130	326451	9340/8766	16 South	23 East	12
Alpha	131	326452	9340/8767	16 South	23 East	12

TOTAL CLAIMS THIS PAGE

14
TR

TOTAL CLAIMS EXHIBIT A

128
TR

PHOENIX, ARIZONA

2006 AUG 23 P 12: 38

RECEIVED
BLM, AZ STATE OFFICE

United States Department of the Interior
Bureau of Land Management
 BUSINESS & SUPPORT SVCS DIV
 ONE N CENTRAL AVE
 PHOENIX, AZ 85004 -2203
 Phone: (602) 417-9200

Receipt

No: 1341901

Transaction #: 1387121	
Date of Transaction: 08/23/2006	
CUSTOMER:	DELTA EXPLORATION HOLDINGS 7459 E ALMERIA ROAD SCOTTSDALE, AZ 85257

LINE #	QTY	DESCRIPTION	REMARKS	UNIT PRICE	TOTAL
1	1.00	LOCATABLE MINERALS / MINING CLAIMS-NOT NEW-UNADJUD, ONE AUTH NO. ONLY / MINING CLAIM MONEY RECEIVED (455) CASES: AMC21945/\$16000.00	MAINT 2007 (128)	- n/a -	16000.00
TOTAL:					\$16,000.00

PAYMENT INFORMATION						
1	AMOUNT:	\$16,000.00	POSTMARKED:	N/A		
	TYPE:	CHECK	RECEIVED:	08/23/2006		
	CHECK NO:	5292				
	NAME:	J. SULLIVAN & ASSOCIATES 7459 E ALMERIA ROAD SCOTTSDALE AZ 85257				

REMARKS	

This receipt was generated by the automated BLM Collections and Billing System and is a paper representation of a portion of the official electronic record contained therein.

ASSIGNMENT OF MEMBERSHIP INTEREST

by

JAMES L. SULLIVAN

to

JAMES L. SULLIVAN, as Trustee of
THE SULLIVAN TRUST

Amc 21945
Amc 326382
Amc 351062
Amc 324360
Amc 73353
Amc 346653
Amc 341966
Amc 341334

THIS ASSIGNMENT OF MEMBERSHIP INTEREST is effective the 24th day of November, 2004, by and between JAMES L. SULLIVAN (the "Assignor"), and JAMES L. SULLIVAN, as Trustee of THE SULLIVAN TRUST, dated November 24, 2004, (the "Assignee").

Assignor hereby assigns, transfers and conveys to Assignee all of Assignor's membership interest in DELTA EXPLORATION HOLDINGS, L.L.C., an Arizona limited liability company ("the Company"), including, without limitation, all of Assignor's right, title and interest in and to a distributive share of the income, gain, loss and deduction of the Company, distributions made by the Company and Assignor's interest in the capital of the Company associated with such membership interest as of the effective date.

Assignee hereby accepts this assignment and agrees to be bound by the provisions of the Company's Operating Agreement.

DATED this 24th day of November, 2004.

Assignor:


JAMES L. SULLIVAN

RECEIVED
B.L.M. AZ STATE OFFICE
2006 FEB 14 A 11:13
PHOENIX, ARIZONA

Assignee:

THE SULLIVAN TRUST, dated
November 24, 2004

By: 
JAMES L. SULLIVAN, Trustee

No processing fee paid. Not a transfer. A/B

Enter into
lead file.

No transfer.
only creating
a trust for
James Sullivan

Tom R.

Exhibit A

CLAIM NAME	NO.	BLM-AMC SERIAL NO.	Cochise County Reception No. or Book/Page		LOCATION TOWNSHIP	NOTICE RANGE	IN SECTION
ALPHA	1	21945	523	351	16 South	22 East	25
ALPHA	2	21946	523	352	16 South	22 East	25
ALPHA	3	21947	523	353	16 South	22 East	25
ALPHA	4	21948	523	354	16 South	22 East	25
ALPHA	5A	351064	990100578		16 South	22 East	25
ALPHA	6	21950	523	356	16 South	22 East	24
ALPHA	7	21951	523	357	16 South	22 East	24
ALPHA	8	21952	523	358	16 South	22 East	24
ALPHA	9	21953	523	359	16 South	22 East	24
ALPHA	10	21954	523	360	16 South	22 East	24
ALPHA	11	21955	523	361	16 South	22 East	24
ALPHA	12	21956	523	362	16 South	22 East	24
ALPHA	13	21957	523	363	16 South	22 East	24
ALPHA	15	21959	523	365	16 South	22 East	24
ALPHA	16	21960	523	366	16 South	22 East	24
ALPHA	17	21961	523	367	16 South	22 East	24
ALPHA	18	21962	523	400	16 South	22 East	24
ALPHA	19	21963	523	368	16 South	22 East	24
ALPHA	20	21964	523	369	16 South	22 East	24
ALPHA	22	21966	523	371	16 South	22 East	26
ALPHA	23	21967	523	372	16 South	22 East	26
ALPHA	24	21968	523	373	16 South	22 East	23
ALPHA	25	21969	523	374	16 South	22 East	23
ALPHA	26	21970	523	375	16 South	22 East	23
ALPHA	31	21975	523	381	16 South	22 East	23
ALPHA	32	21976	523	382	16 South	22 East	23
ALPHA	33	21977	523	383	16 South	22 East	23
ALPHA	34A	324360	920820585		16 South	22 East	24
ALPHA	36	21980	523	686	16 South	22 East	25
ALPHA	37	21981	523	387	16 South	22 East	25
ALPHA	38	21982	523	388	16 South	22 East	25
ALPHA	39	21983	523	389	16 South	22 East	25
ALPHA	40	21984	523	390	16 South	22 East	25
ALPHA	45	21989	523	395	16 South	22 East	25
ALPHA	46	21990	523	396	16 South	22 East	25
ALPHA	49	21991	523	397	16 South	22 East	25
ALPHA	50	21992	523	398	16 South	22 East	25
ALPHA	51	21993	523	399	16 South	22 East	25
ALPHA	52A	324361	920820587		16 South	22 East	26

PHOENIX, ARIZONA

TOTAL CLAIMS THIS PAGE

39

2006 FEB 14 A 11:13

RECEIVED
B.L.M. AZ STATE OFFICE

August 2005

Page 1 of 5

I-10 & Dragoon

D:\MyFiles\WordPerfect Data Files\MINING\Exhib-a-2004.wpd

Exhibit A (continued)

CLAIM NAME	NO.	BLM-AMC SERIAL NO.	Cochise County Reception No. or Book/Page	LOCATION TOWNSHIP	NOTICE RANGE	IN SECTION
Tallship C	1	73414	1125 441	16 South	22 East	13
Tallship C	2	73415	1125 443	16 South	22 East	24
Tallship C	3	73416	1125 445	16 South	22 East	13
Tallship C	4	73417	1125 447	16 South	22 East	24
Tallship C	5	73418	1125 449	16 South	22 East	13
Tallship C	6	73419	1125 451	16 South	22 East	13
Tallship C	7	73420	1125 453	16 South	22 East	13
ALPHA	27	340653	960617174	16 South	22 East	23
ALPHA	28	340654	960617175	16 South	22 East	23
ALPHA	29	340655	960617176	16 South	22 East	23
ALPHA	30	340656	960617177	16 South	22 East	23
ALPHA	35	340657	960617178	16 South	22 East	23
ALPHA	41	340658	960617179	16 South	22 East	23
ALPHA	42	340659	960617180	16 South	22 East	23
ALPHA	43	340660	960617181	16 South	22 East	23
ALPHA	44	340661	960617182	16 South	22 East	23
ALPHA	56	340662	960617183	16 South	22 East	23
ALPHA	57	340663	960617184	16 South	22 East	23
ALPHA	58	340664	960617185	16 South	22 East	23
ALPHA	59	340665	960617186	16 South	22 East	23
ALPHA	60	340666	960617187	16 South	22 East	23
TOTAL CLAIMS THIS PAGE						21

PHOENIX, ARIZONA

2006 FEB 14 11:14

RECEIVED
BLM, AZ STATE OFFICE

Exhibit A (continued)

CLAIM NAME	NO.	BLM-AMC SERIAL NO.	Cochise County Reception No. or Book/Page	LOCATION TOWNSHIP	NOTICE RANGE	IN SECTION
TEX	1	341978	96-1028721	16 South	23 East	6
TEX	2	341979	96-1028722	16 South	23 East	6
TEX	3	341980	96-1028723	16 South	23 East	6
TEX	4	341981	96-1028724	16 South	23 East	6
TEX	5	341982	96-1028725	16 South	23 East	6
TEX	6	341983	96-1028726	16 South	23 East	6
TEX	7	341984	96-1028727	16 South	23 East	6
TEX	8	341985	96-1028728	16 South	23 East	6
TEX	9	341986	96-1028729	16 South	23 East	6
TEX	10	341987	96-1028730	16 South	23 East	6
TEX	11	341346	96-0923777	16 South	23 East	6
TEX	12	341988	96-1028731	16 South	23 East	6
TEX	13	341347	96-0923788	16 South	23 East	6
TEX	14	341989	96-1028732	16 South	23 East	6
TEX	15	341990	96-1028733	16 South	23 East	6
TEX	16	341348	96-0923779	16 South	23 East	6
TEX	17	341991	96-1028734	16 South	23 East	6
TEX	18	341349	96-0923780	16 South	23 East	6
TEX	19	341992	96-1028735	16 South	23 East	6
TEX	20	341993	96-1028736	16 South	23 East	6
TEX	21	341994	96-1028737	16 South	23 East	6
TEX	22	341995	96-1028738	16 South	23 East	6
TEX	23	341996	96-1028739	16 South	23 East	6
TEX	24	341997	96-1028740	16 South	23 East	6
TEX	25	341998	96-1028741	16 South	23 East	6
TEX	26	341999	96-1028742	16 South	23 East	6
TEX	27	342000	96-1028743	16 South	23 East	6
TEX	28	342001	96-1028744	16 South	23 East	6
TEX	29	341350	96-0923781	16 South	23 East	6
TEX	30	341351	96-0923782	16 South	23 East	6

TOTAL CLAIMS THIS PAGE 30

PHOENIX, ARIZONA

2006 FEB 14 11:14

RECEIVED
B.L.M. AZ STATE OFFICE

Exhibit A (continued)

CLAIM NAME	NO.	BLM-AMC SERIAL NO.	Cochise County Reception No. or Book/Page	LOCATION TOWNSHIP	NOTICE RANGE	IN SECTION
Prospect	1	341969	96-1028712	15 South	22 East	35
Prospect	2	341970	96-1028713	15 South	22 East	35
Prospect	3	341971	96-1028714	15 South	22 East	35
Prospect	4	341972	96-1028715	15 South	22 East	35
Prospect	5	341973	96-1028716	15 South	22 East	35
Prospect	6	341974	96-1028717	15 South	22 East	35
Prospect	7A	341975	96-1028718	15 South	22 East	35
Prospect	8A	341976	96-1028719	15 South	22 East	35
Prospect	9	341977	96-1028720	15 South	22 East	35
Tallship	5-A	341334	96-0923783	16 South	22 East	13
Tallship	7-A	341335	96-0923784	16 South	22 East	13
Tallship	8-A	341336	96-0923785	16 South	22 East	13
Tallship	9-A	341337	96-0923786	16 South	22 East	12
Tallship	10-A	341338	96-0923787	16 South	22 East	12
Tallship	B-1	341339	96-0923788	16 South	22 East	12
Tallship	B-2	341340	96-0923789	16 South	22 East	12
Tallship	B-3	341341	96-0923790	16 South	22 East	12
Tallship	B-4	341342	96-0923791	16 South	22 East	12
Tallship	B-5	341343	96-0923792	16 South	22 East	12
Tallship	B-6	341344	96-0923793	16 South	22 East	13
Tallship	B-7	341345	96-0923794	16 South	22 East	13
Tallship	B-8	351062	99-0100579	16 South	22 East	13
Tallship	B-9	351063	99-0100580	16 South	22 East	13
Tallship	B-10	341968	96-1028711	16 South	22 East	13

TOTAL CLAIMS THIS PAGE 24

PHOENIX, ARIZONA

2006 FEB 24 11:14

RECEIVED
B.L.M. AZ STATE OFFICE

Exhibit A(continued)

CLAIM NAME	NO.	BLM-AMC SERIAL NO.	Cochise County Reception No. or Book/Page	LOCATION TOWNSHIP	NOTICE RANGE	IN SECTION
Alpha	118	326439	9340/8754	16 South	23 East	1
Alpha	119	326440	9340/8755	16 South	23 East	1
Alpha	120	326441	9340/8756	16 South	23 East	1
Alpha	121	326442	9340/8757	16 South	23 East	1
Alpha	122	326443	9340/8758	16 South	23 East	1
Alpha	123	326444	9340/8759	16 South	23 East	1
Alpha	124	326445	9340/8760	16 South	23 East	1
Alpha	125	326446	9340/8761	16 South	23 East	1
Alpha	126	326447	9340/8762	16 South	23 East	11
Alpha	127	326448	9340/8763	16 South	23 East	11
Alpha	128	326449	9340/8764	16 South	23 East	12
Alpha	129	326450	9340/8765	16 South	23 East	12
Alpha	130	326451	9340/8766	16 South	23 East	12
Alpha	131	326452	9340/8767	16 South	23 East	12

TOTAL CLAIMS THIS PAGE 14

TOTAL CLAIMS EXHIBIT A 128

PHOENIX, ARIZONA

2006 FEB 14 11:14

RECEIVED
B.L.M. AZ STATE OFFICE

DELTA EXPLORATION HOLDINGS, L.L.C.

MINERAL EXPLORATION - LAND DEVELOPMENT - WATER MANAGEMENT

August 25, 2004

Bureau of Land Management
Arizona State Office
222 N. Central Avenue
Phoenix, AZ 85004-2203

AMC 21945
AMC 73353
AMC 324361
AMC 326382
AMC 340653
AMC 341334
AMC 341966
AMC 351062

128 @ 125.00
= \$16,000.00

RECEIVED
B.L.M. AZ STATE OFFICE
2005 AUG 25 A 10:10 AM
PHOENIX, ARIZONA

Re: Payment of Annual Maintenance Fee 2005/2006
Tex, Prospects, Tallship, and Alpha Claims AMC et al

Gentlemen:

This will serve notice that James Sullivan, whose address for purposes of this filing is 7459 East Almeria Road, Scottsdale, Arizona 85257, is the Manager of Delta Exploration Holdings and intends to hold the mining claims described on Exhibit A attached hereto for the assessment year ending at 12 o'clock, noon, on September 1, 2006 by payment of the annual maintenance fee of \$125 per claim. Payment of such amount is made herewith for such assessment year for each of the claims the name and BLM Serial number of which, and the book and page or index number of recording of the location notice in the official records of Cochise County, Arizona, of which is set forth on Exhibit A attached hereto and by this reference incorporated herein,

James Sullivan, Manager
Delta Exploration Holdings

State of Arizona)
County of Maricopa) ss

The foregoing instrument was acknowledged before me on this 17th day of August
by James Sullivan. 2005

Notary Public

My commission expires:

12-11-2006



D:\MyFiles\WordPerfect Data Files\MINING\st-land-fees-2004.wpd

7459 East Almeria Road, Scottsdale, Arizona 85257

E-Mail: sully2@qwest.net

Mobile Phone: (602) 377-2900

Phone: (480) 945-4800

FAX: (480) 941-5190

RE 9/19/05

DELTA EXPLORATION HOLDINGS, L.L.C.

MINERAL EXPLORATION - LAND DEVELOPMENT - WATER MANAGEMENT

August 25, 2005

Bureau of Land Management
Arizona State Office
222 N. Central Avenue
Phoenix, AZ 85004-2203

RECEIVED
BLM, AZ STATE OFFICE
2005 AUG 25 A 10: 16
PHOENIX, ARIZONA

Re: The year of 2005 / 2006

Maintenance Fees for Lode Mining Claims

Dear Sir:

Enclosed please find a notice of payment of the year 2005 / 2006 maintenance fees along with "Exhibit A" listing 128 claims in the amount of \$16,000.00.

Please return to me a BLM date-stamped original along with the receipts so that I can record the notice in the County Recorders office.

Return to: Delta Exploration Holdings, L.L.C.
c/o James Sullivan
7459 E. Almeria Road
Scottsdale, AZ 85257

Please call or tell me if you have any questions.

Sincerely,



James Sullivan
Manager

D:\MyFiles\WordPerfect Data Files\MINING\st-land-fees-2004.wpd

7459 East Almeria Road, Scottsdale, Arizona 85257

E-Mail: sully2@qwest.net

Mobile Phone: (602) 377-2900

Phone: (480) 945-4800

FAX: (480) 941-5190

Exhibit A

CLAIM NAME	NO.	BLM-AMC SERIAL NO.	Cochise County Reception No. or Book/Page	LOCATION TOWNSHIP	NOTICE RANGE	IN SECTION
ALPHA	1	21945	523 351	16 South	22 East	25
ALPHA	2	21946	523 352	16 South	22 East	25
ALPHA	3	21947	523 353	16 South	22 East	25
ALPHA	4	21948	523 354	16 South	22 East	25
ALPHA	5A	351064	990100578	16 South	22 East	25
ALPHA	6	21950	523 356	16 South	22 East	24
ALPHA	7	21951	523 357	16 South	22 East	24
ALPHA	8	21952	523 358	16 South	22 East	24
ALPHA	9	21953	523 359	16 South	22 East	24
ALPHA	10	21954	523 360	16 South	22 East	24
ALPHA	11	21955	523 361	16 South	22 East	24
ALPHA	12	21956	523 362	16 South	22 East	24
ALPHA	13	21957	523 363	16 South	22 East	24
ALPHA	15	21959	523 365	16 South	22 East	24
ALPHA	16	21960	523 366	16 South	22 East	24
ALPHA	17	21961	523 367	16 South	22 East	24
ALPHA	18	21962	523 400	16 South	22 East	24
ALPHA	19	21963	523 368	16 South	22 East	24
ALPHA	20	21964	523 369	16 South	22 East	24
ALPHA	22	21966	523 371	16 South	22 East	26
ALPHA	23	21967	523 372	16 South	22 East	26
ALPHA	24	21968	523 373	16 South	22 East	23
ALPHA	25	21969	523 374	16 South	22 East	23
ALPHA	26	21970	523 375	16 South	22 East	23
ALPHA	31	21975	523 381	16 South	22 East	23
ALPHA	32	21976	523 382	16 South	22 East	23
ALPHA	33	21977	523 383	16 South	22 East	23
ALPHA	34A	324360	920820585	16 South	22 East	24
ALPHA	36	21980	523 686	16 South	22 East	25
ALPHA	37	21981	523 387	16 South	22 East	25
ALPHA	38	21982	523 388	16 South	22 East	25
ALPHA	39	21983	523 389	16 South	22 East	25
ALPHA	40	21984	523 390	16 South	22 East	25
ALPHA	45	21989	523 395	16 South	22 East	25
ALPHA	46	21990	523 396	16 South	22 East	25
ALPHA	49	21991	523 397	16 South	22 East	25
ALPHA	50	21992	523 398	16 South	22 East	25
ALPHA	51	21993	523 399	16 South	22 East	25
ALPHA	52A	324361	920820587	16 South	22 East	26

2005 AUG 25 10:11 AM

TOTAL CLAIMS THIS PAGE

39

RECEIVED
B.L.M. AZ STATE OFFICE

August 2005

Page 1 of 5

I-10 & Dragoon

D:\MyFiles\WordPerfect Data Files\MINING\Exhib-a-2004.wpd

RE 9/19/05

Exhibit A (continued)

CLAIM NAME	NO.	BLM-AMC SERIAL NO.	Cochise County Reception No. or Book/Page	LOCATION TOWNSHIP	NOTICE RANGE	IN SECTION
Tallship C	1	73414	1125 441	16 South	22 East	13
Tallship C	2	73415	1125 443	16 South	22 East	24
Tallship C	3	73416	1125 445	16 South	22 East	13
Tallship C	4	73417	1125 447	16 South	22 East	24
Tallship C	5	73418	1125 449	16 South	22 East	13
Tallship C	6	73419	1125 451	16 South	22 East	13
Tallship C	7	73420	1125 453	16 South	22 East	13
ALPHA	27	340653	960617174	16 South	22 East	23
ALPHA	28	340654	960617175	16 South	22 East	23
ALPHA	29	340655	960617176	16 South	22 East	23
ALPHA	30	340656	960617177	16 South	22 East	23
ALPHA	35	340657	960617178	16 South	22 East	23
ALPHA	41	340658	960617179	16 South	22 East	23
ALPHA	42	340659	960617180	16 South	22 East	23
ALPHA	43	340660	960617181	16 South	22 East	23
ALPHA	44	340661	960617182	16 South	22 East	23
ALPHA	56	340662	960617183	16 South	22 East	23
ALPHA	57	340663	960617184	16 South	22 East	23
ALPHA	58	340664	960617185	16 South	22 East	23
ALPHA	59	340665	960617186	16 South	22 East	23
ALPHA	60	340666	960617187	16 South	22 East	23

TOTAL CLAIMS THIS PAGE

21
TRD

PHOENIX, ARIZONA

2005 AUG 25 10:17

RECEIVED
B.L.M. AZ STATE OFFICE

August 2005

I-10 & Dragoon

D:\MyFiles\WordPerfect Data Files\MINING\Exhib-a-2004.wpd

Page 2 of 5

RE 9/19/05

Exhibit A (continued)

CLAIM NAME	NO.	BLM-AMC SERIAL NO.	Cochise County Reception No. or Book/Page	LOCATION TOWNSHIP	NOTICE RANGE	IN SECTION
TEX	1	341978	96-1028721	16 South	23 East	6
TEX	2	341979	96-1028722	16 South	23 East	6
TEX	3	341980	96-1028723	16 South	23 East	6
TEX	4	341981	96-1028724	16 South	23 East	6
TEX	5	341982	96-1028725	16 South	23 East	6
TEX	6	341983	96-1028726	16 South	23 East	6
TEX	7	341984	96-1028727	16 South	23 East	6
TEX	8	341985	96-1028728	16 South	23 East	6
TEX	9	341986	96-1028729	16 South	23 East	6
TEX	10	341987	96-1028730	16 South	23 East	6
TEX	11	341346	96-0923777	16 South	23 East	6
TEX	12	341988	96-1028731	16 South	23 East	6
TEX	13	341347	96-0923788	16 South	23 East	6
TEX	14	341989	96-1028732	16 South	23 East	6
TEX	15	341990	96-1028733	16 South	23 East	6
TEX	16	341348	96-0923779	16 South	23 East	6
TEX	17	341991	96-1028734	16 South	23 East	6
TEX	18	341349	96-0923780	16 South	23 East	6
TEX	19	341992	96-1028735	16 South	23 East	6
TEX	20	341993	96-1028736	16 South	23 East	6
TEX	21	341994	96-1028737	16 South	23 East	6
TEX	22	341995	96-1028738	16 South	23 East	6
TEX	23	341996	96-1028739	16 South	23 East	6
TEX	24	341997	96-1028740	16 South	23 East	6
TEX	25	341998	96-1028741	16 South	23 East	6
TEX	26	341999	96-1028742	16 South	23 East	6
TEX	27	342000	96-1028743	16 South	23 East	6
TEX	28	342001	96-1028744	16 South	23 East	6
TEX	29	341350	96-0923781	16 South	23 East	6
TEX	30	341351	96-0923782	16 South	23 East	6

TOTAL CLAIMS THIS PAGE

30
TR

PHOENIX, ARIZONA

2005 AUG 25 A 10: 17

RECEIVED
B.L.M. AZ STATE OFFICE

August 2005
I-10 & Dragoon

D:\MyFiles\WordPerfect Data Files\MINING\Exhib-a-2004.wpd

Page 3 of 5

RE 9/19/05

Exhibit A (continued)

CLAIM NAME	NO.	BLM-AMC SERIAL NO.	Cochise County Reception No. or Book/Page	LOCATION TOWNSHIP	NOTICE RANGE	IN SECTION
Prospect	1	341969	96-1028712	15 South	22 East	35
Prospect	2	341970	96-1028713	15 South	22 East	35
Prospect	3	341971	96-1028714	15 South	22 East	35
Prospect	4	341972	96-1028715	15 South	22 East	35
Prospect	5	341973	96-1028716	15 South	22 East	35
Prospect	6	341974	96-1028717	15 South	22 East	35
Prospect	7A	341975	96-1028718	15 South	22 East	35
Prospect	8A	341976	96-1028719	15 South	22 East	35
Prospect	9	341977	96-1028720	15 South	22 East	35
Tallship	5-A	341334	96-0923783	16 South	22 East	13
Tallship	7-A	341335	96-0923784	16 South	22 East	13
Tallship	8-A	341336	96-0923785	16 South	22 East	13
Tallship	9-A	341337	96-0923786	16 South	22 East	12
Tallship	10-A	341338	96-0923787	16 South	22 East	12
Tallship	B-1	341339	96-0923788	16 South	22 East	12
Tallship	B-2	341340	96-0923789	16 South	22 East	12
Tallship	B-3	341341	96-0923790	16 South	22 East	12
Tallship	B-4	341342	96-0923791	16 South	22 East	12
Tallship	B-5	341343	96-0923792	16 South	22 East	12
Tallship	B-6	341344	96-0923793	16 South	22 East	13
Tallship	B-7	341345	96-0923794	16 South	22 East	13
Tallship	B-8	351062	99-0100579	16 South	22 East	13
Tallship	B-9	351063	99-0100580	16 South	22 East	13
Tallship	B-10	341968	96-1028711	16 South	22 East	13

TOTAL CLAIMS THIS PAGE

24
-TR

PHOENIX, ARIZONA

2005 AUG 25 A 10: 17

RECEIVED
B.L.M. AZ STATE OFFICE

August 2005

I-10 & Dragoon

D:\MyFiles\WordPerfect Data Files\MINING\Exhib-a-2004.wpd

Page 4 of 5

RE 9/19/05

Exhibit A(continued)

CLAIM NAME	NO.	BLM-AMC SERIAL NO.	Cochise County Reception No. or Book/Page	LOCATION TOWNSHIP	NOTICE RANGE	IN SECTION
Alpha	118	326439	9340/8754	16 South	23 East	1
Alpha	119	326440	9340/8755	16 South	23 East	1
Alpha	120	326441	9340/8756	16 South	23 East	1
Alpha	121	326442	9340/8757	16 South	23 East	1
Alpha	122	326443	9340/8758	16 South	23 East	1
Alpha	123	326444	9340/8759	16 South	23 East	1
Alpha	124	326445	9340/8760	16 South	23 East	1
Alpha	125	326446	9340/8761	16 South	23 East	1
Alpha	126	326447	9340/8762	16 South	23 East	11
Alpha	127	326448	9340/8763	16 South	23 East	11
Alpha	128	326449	9340/8764	16 South	23 East	12
Alpha	129	326450	9340/8765	16 South	23 East	12
Alpha	130	326451	9340/8766	16 South	23 East	12
Alpha	131	326452	9340/8767	16 South	23 East	12

TOTAL CLAIMS THIS PAGE

14
TR

TOTAL CLAIMS EXHIBIT A

128
TR

PHOENIX, ARIZONA

2005 AUG 25 A 10: 17

RECEIVED
B.L.M. AZ STATE OFFICE

RE 9/19/05

United States Department of the Interior
Bureau of Land Management
 BUSINESS & SUPPORT SVCS DIV
 222 N CENTRAL AVE
 PHOENIX, AZ 85004 -2203
 Phone: (602) 417-9200

Receipt

No:

1137109

Transaction #: 1176257**Date of Transaction:** 08/25/2005

CUSTOMER: JAMES SULLIVAN
 DELTA EXPLORATION HOLDINGS L L C
 7459 E ALMERIA RD
 SCOTTSDALE, AZ 85257

LINE #	QTY	DESCRIPTION	REMARKS	UNIT PRICE	TOTAL
1	1.00	LOCATABLE MINERALS / MINING CLAIMS-NOT NEW-UNADJUD, ONE AUTH NO. ONLY / MINING CLAIM MONEY RECEIVED (455) CASES: AMC21945/\$16000.00	MAINT 2006 (128)	- n/a -	16000.00
TOTAL:					\$16,000.00

PAYMENT INFORMATION

1	AMOUNT:	\$16,000.00	POSTMARKED:	N/A
	TYPE:	CHECK	RECEIVED:	08/25/2005
	CHECK NO:	5077		
	NAME:	DELTA EXPLORATION HOLDINGS L L C SULLIVAN, JAMES 7459 E ALMERIA RD SCOTTSDALE AZ 85257		

REMARKS

This receipt was generated by the automated BLM Collections and Billing System and is a paper representation of a portion of the official electronic record contained therein.

DELTA EXPLORATION HOLDINGS, L.L.C.

MINERAL EXPLORATION - LAND DEVELOPMENT - WATER MANAGEMENT

August 28, 2003

128 @ \$100
= \$12,800⁰⁰
(78)

Bureau of Land Management
Arizona State Office
222 N. Central Avenue
Phoenix, AZ 85004-2203

RECEIVED
B.L.M. AZ STATE OFFICE
2003 AUG 28 A 10:20
PHOENIX, ARIZONA

Re: Payment of Annual Maintenance Fee
Tex, Prospects, Tallship, and Alpha Claims AMC et al

Gentlemen:


This will serve notice that James Sullivan, whose address for purposes of this filing, is 7459 East Almeria Road, Scottsdale, Arizona 85257, is the Manager of Delta Exploration Holdings and intends to hold the mining claims described on Exhibit A attached hereto for the assessment year ending at 12 o'clock, noon, on September 1, 2004 by payment of the annual maintenance fee of \$100 per claim. Payment of such amount is made herewith for such assessment year for each of the claims the name and BLM Serial number of which, and the book and page or index number of recording of the location notice in the official records of Cochise County, Arizona, of which is set forth on Exhibit A attached hereto and by this reference incorporated herein,


James Sullivan, Manager
Delta Exploration Holdings

State of Arizona)
County of Maricopa) ss

The foregoing instrument was acknowledged before me on August 27, 2003
by James Sullivan.




Notary Public

My commission expires

6-5-04

ENTERED INTO COMPUTER

09/08/2003 BS

D:\MyFiles\WordPerfect Data Files\MINING\st-land-fees-2003.wpd

7459 East Almeria Road, Scottsdale, Arizona 85257

E-Mail: sully2@qwest.net

Phone: (480) 945-4800

Mobile Phone: (602) 377-2900

FAX: (480) 941-5190

✓
168

Exhibit A

CLAIM NAME	NO.	BLM-AMC SERIAL NO.	Cochise County Reception No. or Book/Page	LOCATION TOWNSHIP	NOTICE RANGE	IN SECTION
ALPHA	1	21945	523 351	16 South	22 East	25
ALPHA	2	21946	523 352	16 South	22 East	25
ALPHA	3	21947	523 353	16 South	22 East	25
ALPHA	4	21948	523 354	16 South	22 East	25
ALPHA	5A	351064	990100578	16 South	22 East	25
ALPHA	6	21950	523 356	16 South	22 East	24
ALPHA	7	21951	523 357	16 South	22 East	24
ALPHA	8	21952	523 358	16 South	22 East	24
ALPHA	9	21953	523 359	16 South	22 East	24
ALPHA	10	21954	523 360	16 South	22 East	24
ALPHA	11	21955	523 361	16 South	22 East	24
ALPHA	12	21956	523 362	16 South	22 East	24
ALPHA	13	21957	523 363	16 South	22 East	24
ALPHA	15	21959	523 365	16 South	22 East	24
ALPHA	16	21960	523 366	16 South	22 East	24
ALPHA	17	21961	523 367	16 South	22 East	24
ALPHA	18	21962	523 400	16 South	22 East	24
ALPHA	19	21963	523 368	16 South	22 East	24
ALPHA	20	21964	523 369	16 South	22 East	24
ALPHA	22	21966	523 371	16 South	22 East	26
ALPHA	23	21967	523 372	16 South	22 East	26
ALPHA	24	21968	523 373	16 South	22 East	23
ALPHA	25	21969	523 374	16 South	22 East	23
ALPHA	26	21970	523 375	16 South	22 East	23
ALPHA	31	21975	523 381	16 South	22 East	23
ALPHA	32	21976	523 382	16 South	22 East	23
ALPHA	33	21977	523 383	16 South	22 East	23
ALPHA	34A	324360	920820585	16 South	22 East	24
ALPHA	36	21980	523 686	16 South	22 East	25
ALPHA	37	21981	523 387	16 South	22 East	25
ALPHA	38	21982	523 388	16 South	22 East	25
ALPHA	39	21983	523 389	16 South	22 East	25
ALPHA	40	21984	523 390	16 South	22 East	25
ALPHA	45	21989	523 395	16 South	22 East	25
ALPHA	46	21990	523 396	16 South	22 East	25
ALPHA	49	21991	523 397	16 South	22 East	25
ALPHA	50	21992	523 398	16 South	22 East	25
ALPHA	51	21993	523 399	16 South	22 East	25
ALPHA	52A	324361	920820587	16 South	22 East	26

2003 AUG 28 10:20

TOTAL CLAIMS THIS PAGE

39 *EM*

RECEIVED
B.L.M. AZ STATE OFFICE

ENTERED INTO COMPUTER

09/08/2003 *PR*

August 2003

Page 1 of 5

I-10 & Dragoon

D:\MyFiles\WordPerfect Data Files\MINING\Exhib-a-2003.wpd

Exhibit A (continued)

CLAIM NAME	NO.	BLM-AMC SERIAL NO.	Cochise County Reception No. or Book/Page	LOCATION TOWNSHIP	NOTICE RANGE	IN SECTION
Tallship C	1	73414	1125 441	16 South	22 East	13
Tallship C	2	73415	1125 443	16 South	22 East	24
Tallship C	3	73416	1125 445	16 South	22 East	13
Tallship C	4	73417	1125 447	16 South	22 East	24
Tallship C	5	73418	1125 449	16 South	22 East	13
Tallship C	6	73419	1125 451	16 South	22 East	13
Tallship C	7	73420	1125 453	16 South	22 East	13
ALPHA	27	340653	960617174	16 South	22 East	23
ALPHA	28	340654	960617175	16 South	22 East	23
ALPHA	29	340655	960617176	16 South	22 East	23
ALPHA	30	340656	960617177	16 South	22 East	23
ALPHA	35	340657	960617178	16 South	22 East	23
ALPHA	41	340658	960617179	16 South	22 East	23
ALPHA	42	340659	960617180	16 South	22 East	23
ALPHA	43	340660	960617181	16 South	22 East	23
ALPHA	44	340661	960617182	16 South	22 East	23
ALPHA	56	340662	960617183	16 South	22 East	23
ALPHA	57	340663	960617184	16 South	22 East	23
ALPHA	58	340664	960617185	16 South	22 East	23
ALPHA	59	340665	960617186	16 South	22 East	23
ALPHA	60	340666	960617187	16 South	22 East	23

TOTAL CLAIMS THIS PAGE

21 70

PHOENIX, ARIZONA

2003 AUG 28 10:20 A

RECEIVED B.L.M. AZ STATE OFFICE

ENTERED INTO COMPUTER

09/08/2003 PB

August 2003

I-10 & Dragoon

D:\MyFiles\WordPerfect Data Files\MINING\Exhib-e-2003.wpd

Exhibit A (continued)

CLAIM NAME	NO.	BLM-AMC SERIAL NO.	Cochise County Reception No. or Book/Page	LOCATION TOWNSHIP	NOTICE RANGE	IN SECTION
TEX	1	341978	96-1028721	16 South	23 East	6
TEX	2	341979	96-1028722	16 South	23 East	6
TEX	3	341980	96-1028723	16 South	23 East	6
TEX	4	341981	96-1028724	16 South	23 East	6
TEX	5	341982	96-1028725	16 South	23 East	6
TEX	6	341983	96-1028726	16 South	23 East	6
TEX	7	341984	96-1028727	16 South	23 East	6
TEX	8	341985	96-1028728	16 South	23 East	6
TEX	9	341986	96-1028729	16 South	23 East	6
TEX	10	341987	96-1028730	16 South	23 East	6
TEX	11	341346	96-0923777	16 South	23 East	6
TEX	12	341988	96-1028731	16 South	23 East	6
TEX	13	341347	96-0923788	16 South	23 East	6
TEX	14	341989	96-1028732	16 South	23 East	6
TEX	15	341990	96-1028733	16 South	23 East	6
TEX	16	341348	96-0923779	16 South	23 East	6
TEX	17	341991	96-1028734	16 South	23 East	6
TEX	18	341349	96-0923780	16 South	23 East	6
TEX	19	341992	96-1028735	16 South	23 East	6
TEX	20	341993	96-1028736	16 South	23 East	6
TEX	21	341994	96-1028737	16 South	23 East	6
TEX	22	341995	96-1028738	16 South	23 East	6
TEX	23	341996	96-1028739	16 South	23 East	6
TEX	24	341997	96-1028740	16 South	23 East	6
TEX	25	341998	96-1028741	16 South	23 East	6
TEX	26	341999	96-1028742	16 South	23 East	6
TEX	27	342000	96-1028743	16 South	23 East	6
TEX	28	342001	96-1028744	16 South	23 East	6
TEX	29	341350	96-0923781	16 South	23 East	6
TEX	30	341351	96-0923782	16 South	23 East	6

TOTAL CLAIMS THIS PAGE

30 (TR)

PHOENIX, ARIZONA

2003 AUG 28 A 10:20

ENTERED INTO COMPUTER

09/08/2003 PB

RECEIVED
B.L.M. AZ STATE OFFICE

August 2003
I-10 & Dragoon

Page 3 of 5

Exhibit A (continued)

CLAIM NAME	NO.	BLM-AMC SERIAL NO.	Cochise County Reception No. or Book/Page	LOCATION TOWNSHIP	NOTICE RANGE	IN SECTION
Prospect	1	341969	96-1028712	15 South	22 East	35
Prospect	2	341970	96-1028713	15 South	22 East	35
Prospect	3	341971	96-1028714	15 South	22 East	35
Prospect	4	341972	96-1028715	15 South	22 East	35
Prospect	5	341973	96-1028716	15 South	22 East	35
Prospect	6	341974	96-1028717	15 South	22 East	35
Prospect	7A	341975	96-1028718	15 South	22 East	35
Prospect	8A	341976	96-1028719	15 South	22 East	35
Prospect	9	341977	96-1028720	15 South	22 East	35
Tallship	5-A	341334	96-0923783	16 South	22 East	13
Tallship	7-A	341335	96-0923784	16 South	22 East	13
Tallship	8-A	341336	96-0923785	16 South	22 East	13
Tallship	9-A	341337	96-0923786	16 South	22 East	12
Tallship	10-A	341338	96-0923787	16 South	22 East	12
Tallship	B-1	341339	96-0923788	16 South	22 East	12
Tallship	B-2	341340	96-0923789	16 South	22 East	12
Tallship	B-3	341341	96-0923790	16 South	22 East	12
Tallship	B-4	341342	96-0923791	16 South	22 East	12
Tallship	B-5	341343	96-0923792	16 South	22 East	12
Tallship	B-6	341344	96-0923793	16 South	22 East	13
Tallship	B-7	341345	96-0923794	16 South	22 East	13
Tallship	B-8	351062	99-0100579	16 South	22 East	13
Tallship	B-9	351063	99-0100580	16 South	22 East	13
Tallship	B-10	341968	96-1028711	16 South	22 East	13

TOTAL CLAIMS THIS PAGE

24 *TR*

ENTERED INTO COMPUTER

09/08/2003 JB

PHOENIX, ARIZONA

2003 AUG 28 A 10: 20

B.L.M. AZ STATE OFFICE
RECEIVED

August 2003

Page 4 of 5

I-10 & Dragoon

D:\MyFiles\WordPerfect Data Files\MINING\Exhib-a-2003.wpd

Exhibit A(continued)

CLAIM NAME	NO.	BLM-AMC SERIAL NO.	Cochise County Reception No. or Book/Page	LOCATION TOWNSHIP	NOTICE RANGE	IN SECTION
Alpha	118	326439	9340/8754	16 South	23 East	1
Alpha	119	326440	9340/8755	16 South	23 East	1
Alpha	120	326441	9340/8756	16 South	23 East	1
Alpha	121	326442	9340/8757	16 South	23 East	1
Alpha	122	326443	9340/8758	16 South	23 East	1
Alpha	123	326444	9340/8759	16 South	23 East	1
Alpha	124	326445	9340/8760	16 South	23 East	1
Alpha	125	326446	9340/8761	16 South	23 East	1
Alpha	126	326447	9340/8762	16 South	23 East	11
Alpha	127	326448	9340/8763	16 South	23 East	11
Alpha	128	326449	9340/8764	16 South	23 East	12
Alpha	129	326450	9340/8765	16 South	23 East	12
Alpha	130	326451	9340/8766	16 South	23 East	12
Alpha	131	326452	9340/8767	16 South	23 East	12

TOTAL CLAIMS THIS PAGE

14 *870*

TOTAL CLAIMS EXHIBIT A

128

PHOENIX, ARIZONA

2003 AUG 28 A 10:21

RECEIVED B.L.M. AZ STATE OFFICE

ENTERED INTO COMPUTER

09/08/2003 18

August 2003

Page 5 of 5

I-10 & Dragoon

D:\MyFiles\WordPerfect Data Files\MINING\Exhib-a-2003.wpd

**United States Department of the Interior
Bureau of Land Management**

BUSINESS & SUPPORT SVCS DIV
222 N CENTRAL AVE
PHOENIX, AZ 85004 -2203
Phone: (602) 417-9200

Receipt	
No:	740657

Transaction #: 770210
Date of Transaction: 08/28/2003

CUSTOMER: JAMES SULLIVAN
7459 E ALMERIA RD
SCOTTSDALE, AZ 85257

LINE #	QTY	DESCRIPTION	REMARKS	UNIT PRICE	TOTAL
1	1.00	LOCATABLE MINERALS / MINING CLAIMS-NOT NEW-UNADJUD, ONE AUTH NO. ONLY / MINING CLAIM MONEY RECEIVED (455) CASES: AMC21945/\$12800.00	MAINT 2004 (128)	- n/a -	12800.00

TOTAL: \$12,800.00

PAYMENT INFORMATION																	
1	<table border="1"> <tr><td>AMOUNT:</td><td>\$12,800.00</td><td>POSTMARKED:</td><td>N/A</td></tr> <tr><td>TYPE:</td><td>CHECK</td><td>RECEIVED:</td><td>08/28/2003</td></tr> <tr><td>CHECK NO:</td><td>4556</td><td></td><td></td></tr> <tr><td>NAME:</td><td colspan="3">SULLIVAN, JAMES 7459 E ALMERIA RD SCOTTSDALE AZ 85257</td></tr> </table>	AMOUNT:	\$12,800.00	POSTMARKED:	N/A	TYPE:	CHECK	RECEIVED:	08/28/2003	CHECK NO:	4556			NAME:	SULLIVAN, JAMES 7459 E ALMERIA RD SCOTTSDALE AZ 85257		
AMOUNT:	\$12,800.00	POSTMARKED:	N/A														
TYPE:	CHECK	RECEIVED:	08/28/2003														
CHECK NO:	4556																
NAME:	SULLIVAN, JAMES 7459 E ALMERIA RD SCOTTSDALE AZ 85257																

REMARKS

This receipt was generated by the automated BLM Collections and Billing System and is a paper representation of a portion of the official electronic record contained therein.

DELTA EXPLORATION HOLDINGS, L.L.C.

MINERAL EXPLORATION - LAND DEVELOPMENT - WATER MANAGEMENT

551984
CK#4327

August 30, 2002

Bureau of Land Management
Arizona State Office
222 N. Central Avenue
Phoenix, AZ 85004-2203

128
\$ 12,800
(70)

Re: The year of 2002 / 2003

Maintenance Fees for Lode Mining Claims

Dear Sir:

Enclosed please find a notice of payment of the year 2002 / 2003 maintenance fees along with "Exhibit A" listing 128 claims in the amount of \$12,800.00.

Please return to me a BLM date-stamped original along with the receipts so that I can record the notice in the County Recorders office.

Return to: Delta Exploration Holdings, L.L.C.
C/o James Sullivan
7459 E. Almeria Road
Scottsdale, AZ 85257

Please call or tell me if you have any questions.

Sincerely,



James Sullivan
Manager

D:\MyFiles\WordPerfect Data Files\MINING\st-land-fees-2002-draft.wpd

RECEIVED
B.L.M. AZ STATE OFFICE
2002 AUG 29 P 1:49
PHOENIX, ARIZONA

10/7/02JK
VERIFIED

7459 East Almeria Road, Scottsdale, Arizona 85257

E-Mail: sully2@qwest.net

Mobile Phone: (602) 377-2900

Phone: (480) 945-4800

FAX: (480) 941-5190

DELTA EXPLORATION HOLDINGS, L.L.C.

MINERAL EXPLORATION - LAND DEVELOPMENT - WATER MANAGEMENT

August 2002

Bureau of Land Management
Arizona State Office
222 N. Central Avenue
Phoenix, AZ 85004-2203

RECEIVED
B.L.M. AZ STATE OFFICE
2002 AUG 29 P 1:49
PHOENIX, ARIZONA

Re: Payment of Annual Maintenance Fee
Tex, Prospects, Tallship, and Alpha Claims AMC et al

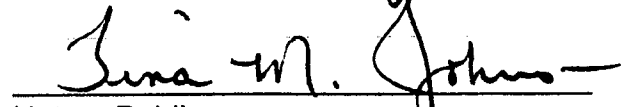
Gentlemen:

This will serve notice that James Sullivan, whose address for purposes of this filing, is 7459 East Almeria Road, Scottsdale, Arizona 85257, is the Manager of Delta Exploration Holdings and intends to hold the mining claims described on Exhibit A attached hereto for the assessment year ending at 12 o'clock, noon, on September 1, 2003 by payment of the annual maintenance fee of \$100 per claim. Payment of such amount is made herewith for such assessment year for each of the claims the name and BLM Serial number of which, and the book and page or index number of recording of the location notice in the official records of Cochise County, Arizona, of which is set forth on Exhibit A attached hereto and by this reference incorporated herein,



James Sullivan, Manager
Delta Exploration Holdings

State of Arizona)
County of Maricopa) ss

The foregoing instrument was acknowledged before me on Aug 28, 2002
by James Sullivan.


Notary Public

My commission expires:
6-5-4



7459 East Almeria Road, Scottsdale, Arizona 85257

E-Mail: sully2@qwest.net

Phone: (480) 945-4800

Mobile Phone: (602) 377-2900

FAX: (480) 941-5190

Exhibit A

CLAIM NAME	NO.	BLM-AMC SERIAL NO.	Cochise County Reception No. or Book/Page	LOCATION TOWNSHIP	NOTICE RANGE	IN SECTION
ALPHA	1	21945	523 351	16 South	22 East	25
ALPHA	2	21946	523 352	16 South	22 East	25
ALPHA	3	21947	523 353	16 South	22 East	25
ALPHA	4	21948	523 354	16 South	22 East	25
ALPHA	5A	351064	990100578	16 South	22 East	25
ALPHA	6	21950	523 356	16 South	22 East	24
ALPHA	7	21951	523 357	16 South	22 East	24
ALPHA	8	21952	523 358	16 South	22 East	24
ALPHA	9	21953	523 359	16 South	22 East	24
ALPHA	10	21954	523 360	16 South	22 East	24
ALPHA	11	21955	523 361	16 South	22 East	24
ALPHA	12	21956	523 362	16 South	22 East	24
ALPHA	13	21957	523 363	16 South	22 East	24
ALPHA	15	21959	523 365	16 South	22 East	24
ALPHA	16	21960	523 366	16 South	22 East	24
ALPHA	17	21961	523 367	16 South	22 East	24
ALPHA	18	21962	523 400	16 South	22 East	24
ALPHA	19	21963	523 368	16 South	22 East	24
ALPHA	20	21964	523 369	16 South	22 East	24
ALPHA	22	21966	523 371	16 South	22 East	26
ALPHA	23	21967	523 372	16 South	22 East	26
ALPHA	24	21968	523 373	16 South	22 East	23
ALPHA	25	21969	523 374	16 South	22 East	23
ALPHA	26	21970	523 375	16 South	22 East	23
ALPHA	31	21975	523 381	16 South	22 East	23
ALPHA	32	21976	523 382	16 South	22 East	23
ALPHA	33	21977	523 383	16 South	22 East	23
ALPHA	34A	324360	920820585	16 South	22 East	24
ALPHA	36	21980	523 686	16 South	22 East	25
ALPHA	37	21981	523 387	16 South	22 East	25
ALPHA	38	21982	523 388	16 South	22 East	25
ALPHA	39	21983	523 389	16 South	22 East	25
ALPHA	40	21984	523 390	16 South	22 East	25
ALPHA	45	21989	523 395	16 South	22 East	25
ALPHA	46	21990	523 396	16 South	22 East	25
ALPHA	49	21991	523 397	16 South	22 East	25
ALPHA	50	21992	523 398	16 South	22 East	25
ALPHA	51	21993	523 399	16 South	22 East	25
ALPHA	52	21994	2020820587	16 South	22 East	26

RECEIVED
B.L.M. AZ STATE OFFICE

TOTAL CLAIMS THIS PAGE

39

ENTERED INTO COMPUTER

9/30/02 PB

August 2002

I-10 & Dragoon

D:\MyFiles\WordPerfect Data Files\MINING\Exhib-a-2002.wpd

Page 1 of 5

Exhibit A (continued)

CLAIM NAME	NO.	BLM-AMC SERIAL NO.	Cochise County Reception No. or Book/Page	LOCATION TOWNSHIP	NOTICE RANGE	IN SECTION
Tallship C	1	73414	1125 441	16 South	22 East	13
Tallship C	2	73415	1125 443	16 South	22 East	24
Tallship C	3	73416	1125 445	16 South	22 East	13
Tallship C	4	73417	1125 447	16 South	22 East	24
Tallship C	5	73418	1125 449	16 South	22 East	13
Tallship C	6	73419	1125 451	16 South	22 East	13
Tallship C	7	73420	1125 453	16 South	22 East	13
ALPHA	27	340653	960617174	16 South	22 East	23
ALPHA	28	340654	960617175	16 South	22 East	23
ALPHA	29	340655	960617176	16 South	22 East	23
ALPHA	30	340656	960617177	16 South	22 East	23
ALPHA	35	340657	960617178	16 South	22 East	23
ALPHA	41	340658	960617179	16 South	22 East	23
ALPHA	42	340659	960617180	16 South	22 East	23
ALPHA	43	340660	960617181	16 South	22 East	23
ALPHA	44	340661	960617182	16 South	22 East	23
ALPHA	56	340662	960617183	16 South	22 East	23
ALPHA	57	340663	960617184	16 South	22 East	23
ALPHA	58	340664	960617185	16 South	22 East	23
ALPHA	59	340665	960617186	16 South	22 East	23
ALPHA	60	340666	960617187	16 South	22 East	23

TOTAL CLAIMS THIS PAGE

(21)

PHOENIX, ARIZONA

2002 AUG 29 P 1:49

RECEIVED
B.L.M. AZ STATE OFFICE

ENTERED INTO COMPUTER

9/30/02 PB

Exhibit A (continued)

CLAIM NAME	NO.	BLM-AMC SERIAL NO.	Cochise County Reception No. or Book/Page	LOCATION TOWNSHIP	NOTICE RANGE	IN SECTION
TEX	1	341978	96-1028721	16 South	23 East	6
TEX	2	341979	96-1028722	16 South	23 East	6
TEX	3	341980	96-1028723	16 South	23 East	6
TEX	4	341981	96-1028724	16 South	23 East	6
TEX	5	341982	96-1028725	16 South	23 East	6
TEX	6	341983	96-1028726	16 South	23 East	6
TEX	7	341984	96-1028727	16 South	23 East	6
TEX	8	341985	96-1028728	16 South	23 East	6
TEX	9	341986	96-1028729	16 South	23 East	6
TEX	10	341987	96-1028730	16 South	23 East	6
TEX	11	341346	96-0923777	16 South	23 East	6
TEX	12	341988	96-1028731	16 South	23 East	6
TEX	13	341347	96-0923788	16 South	23 East	6
TEX	14	341989	96-1028732	16 South	23 East	6
TEX	15	341990	96-1028733	16 South	23 East	6
TEX	16	341348	96-0923779	16 South	23 East	6
TEX	17	341991	96-1028734	16 South	23 East	6
TEX	18	341349	96-0923780	16 South	23 East	6
TEX	19	341992	96-1028735	16 South	23 East	6
TEX	20	341993	96-1028736	16 South	23 East	6
TEX	21	341994	96-1028737	16 South	23 East	6
TEX	22	341995	96-1028738	16 South	23 East	6
TEX	23	341996	96-1028739	16 South	23 East	6
TEX	24	341997	96-1028740	16 South	23 East	6
TEX	25	341998	96-1028741	16 South	23 East	6
TEX	26	341999	96-1028742	16 South	23 East	6
TEX	27	342000	96-1028743	16 South	23 East	6
TEX	28	342001	96-1028744	16 South	23 East	6
TEX	29	341350	96-0923781	16 South	23 East	6
TEX	30	341351	96-0923782	16 South	23 East	6

TOTAL CLAIMS THIS PAGE

30

ENTERED INTO COMPUTER

9/30/02 PB

August 2002
I-10 & Dragoon

D:\MyFiles\WordPerfect Data Files\MINING\Exhib-a-2002.wpd

2002 AUG 29 P 1:49
PHOENIX, ARIZONA
Page of 5

RECEIVED
B.L.M. AZ STATE OFFICE

Exhibit A (continued)

CLAIM NAME	NO.	BLM-AMC SERIAL NO.	Cochise County Reception No. or Book/Page	LOCATION TOWNSHIP	NOTICE RANGE	IN SECTION
Prospect	1	341969	96-1028712	15 South	22 East	35
Prospect	2	341970	96-1028713	15 South	22 East	35
Prospect	3	341971	96-1028714	15 South	22 East	35
Prospect	4	341972	96-1028715	15 South	22 East	35
Prospect	5	341973	96-1028716	15 South	22 East	35
Prospect	6	341974	96-1028717	15 South	22 East	35
Prospect	7A	341975	96-1028718	15 South	22 East	35
Prospect	8A	341976	96-1028719	15 South	22 East	35
Prospect	9	341977	96-1028720	15 South	22 East	35
Tallship	5-A	341334	96-0923783	16 South	22 East	13
Tallship	7-A	341335	96-0923784	16 South	22 East	13
Tallship	8-A	341336	96-0923785	16 South	22 East	13
Tallship	9-A	341337	96-0923786	16 South	22 East	12
Tallship	10-A	341338	96-0923787	16 South	22 East	12
Tallship	B-1	341339	96-0923788	16 South	22 East	12
Tallship	B-2	341340	96-0923789	16 South	22 East	12
Tallship	B-3	341341	96-0923790	16 South	22 East	12
Tallship	B-4	341342	96-0923791	16 South	22 East	12
Tallship	B-5	341343	96-0923792	16 South	22 East	12
Tallship	B-6	341344	96-0923793	16 South	22 East	13
Tallship	B-7	341345	96-0923794	16 South	22 East	13
Tallship	B-8	351062	99-0100579	16 South	22 East	13
Tallship	B-9	351063	99-0100580	16 South	22 East	13
Tallship	B-10	341968	96-1028711	16 South	22 East	13

TOTAL CLAIMS THIS PAGE

24

PHOENIX, ARIZONA

2002 AUG 29 P 1:49

RECEIVED
BLM. AZ STATE OFFICE

ENTERED INTO COMPUTER

9/30/02 RB

August 2002

I-10 & Dragoon

D:\MyFiles\WordPerfect Data Files\MINING\Exhib-a-2002.wpd

Exhibit A (continued)

CLAIM NAME	NO.	BLM-AMC SERIAL NO.	Cochise County Reception No. or Book/Page	LOCATION TOWNSHIP	NOTICE RANGE	IN SECTION
Alpha	118	326439	9340/8754	16 South	23 East	1
Alpha	119	326440	9340/8755	16 South	23 East	1
Alpha	120	326441	9340/8756	16 South	23 East	1
Alpha	121	326442	9340/8757	16 South	23 East	1
Alpha	122	326443	9340/8758	16 South	23 East	1
Alpha	123	326444	9340/8759	16 South	23 East	1
Alpha	124	326445	9340/8760	16 South	23 East	1
Alpha	125	326446	9340/8761	16 South	23 East	1
Alpha	126	326447	9340/8762	16 South	23 East	11
Alpha	127	326448	9340/8763	16 South	23 East	11
Alpha	128	326449	9340/8764	16 South	23 East	12
Alpha	129	326450	9340/8765	16 South	23 East	12
Alpha	130	326451	9340/8766	16 South	23 East	12
Alpha	131	326452	9340/8767	16 South	23 East	12

TOTAL CLAIMS THIS PAGE

14

TOTAL CLAIMS EXHIBIT A

128

RECEIVED
B.L.M. AZ STATE OFFICE
2002 AUG 29 P 1:49
PHOENIX, ARIZONA

ENTERED INTO COMPUTER

9/30/02 PB

United States Department of the Interior
Bureau of Land Management
 BUSINESS & SUPPORT SVCS DIV
 222 N CENTRAL AVE
 PHOENIX, AZ 85004 -2203
 Phone: (602) 417-9200

Receipt	
No:	551984

Transaction #: 576705
Date of Transaction: 08/29/2002
CUSTOMER: DELTA EXPLORATIONS HOLDINGS LLC 7459 E ALMERIA RD SCOTTSDALE, AZ 85257

LINE #	QTY	DESCRIPTION	REMARKS	UNIT PRICE	TOTAL
1	1.00	LOCATABLE MINERALS / MINING CLAIMS-NOT NEW-UNADJUD, ONE AUTH NO. ONLY / MINING CLAIM MONEY RECEIVED (455) CASES: AMC21945/\$12800.00	MAINT 2003 (128) RECD' TR	- n/a -	12800.00
TOTAL:					\$12,800.00

PAYMENT INFORMATION			
1	AMOUNT:	\$12,800.00	POSTMARKED: N/A
	TYPE:	CHECK	RECEIVED: 08/29/2002
	CHECK NO:	4327	
	NAME:	J SULLIVAN & ASSOC 7459 E ALMERIA RD SCOTTSDALE AZ 85257	

REMARKS

This receipt was generated by the automated BLM Collections and Billing System and is a paper representation of a portion of the official electronic record contained therein.

DELTA EXPLORATION HOLDINGS, L.L.C.

MINERAL EXPLORATION - LAND DEVELOPMENT - WATER MANAGEMENT

August 30, 2001

Bureau of Land Management
Arizona State Office
222 N. Central Avenue
Phoenix, AZ 85004-2203

Re: The year of 2001 / 2002

Maintenance Fees for Lode Mining Claims

Dear Sir:

Enclosed please find a notice of payment of the year 2001 / 2002 maintenance fees with Exhibit for "Alpha" and "Tallship C" claims along with our check in the amount of \$ 6,000.00 .

Also enclosed please find a notice of payment of the year 2001 / 2002 maintenance fees for 68 "Tex" "Prospect" "Tallship A" "Tallship B" and "Alpha" claims along with our check in the amount of \$ 6,800.00 .

Please return to me a BLM date-stamped original along with the receipts so that I can record the notice in the County Recorders office.

Return to: James Sullivan
7459 E. Almeria Road
Scottsdale, AZ 85257

Please call or tell me if you have any questions.

Sincerely,



James Sullivan
Manager

D:\MyFiles\WordPerfect Data Files\Mining\st-land-fees-2002-draft.wpd

PHOENIX, ARIZONA

2001 AUG 30 11:31

RECEIVED
BLM ARIZONA STATE OFFICE

7459 East Almeria Road, Scottsdale, Arizona 85257

E-Mail: sully2@uswest.net

Mobile Phone: (602) 377-2900

Phone: (480) 945-4800

FAX: (480) 941-5190

Exhibit A

CLAIM NAME	NO.	BLM-AMC SERIAL NO.	Cochise County Reception No. or Book/Page	LOCATION TOWNSHIP	NOTICE RANGE	IN SECTION
TEX	1	341978 /	96-1028721	16 South	23 East	6
TEX	2	341979	96-1028722	16 South	23 East	6
TEX	3	341980 /	96-1028723	16 South	23 East	6
TEX	4	341981 /	96-1028724	16 South	23 East	6
TEX	5	341982 /	96-1028725	16 South	23 East	6
TEX	6	341983 /	96-1028726	16 South	23 East	6
TEX	7	341984 /	96-1028727	16 South	23 East	6
TEX	8	341985 /	96-1028728	16 South	23 East	6
TEX	9	341986 /	96-1028729	16 South	23 East	6
TEX	10	341987 /	96-1028730	16 South	23 East	6
TEX	11	341346 /	96-0923777	16 South	23 East	6
TEX	12	341988 /	96-1028731	16 South	23 East	6
TEX	13	341347 /	96-0923788	16 South	23 East	6
TEX	14	341989 /	96-1028732	16 South	23 East	6
TEX	15	341990 /	96-1028733	16 South	23 East	6
TEX	16	341348 /	96-0923779	16 South	23 East	6
TEX	17	341991 /	96-1028734	16 South	23 East	6
TEX	18	341349 /	96-0923780	16 South	23 East	6
TEX	19	341992 /	96-1028735	16 South	23 East	6
TEX	20	341993 /	96-1028736	16 South	23 East	6
TEX	21	341994 /	96-1028737	16 South	23 East	6
TEX	22	341995 /	96-1028738	16 South	23 East	6
TEX	23	341996 /	96-1028739	16 South	23 East	6
TEX	24	341997 /	96-1028740	16 South	23 East	6
TEX	25	341998 /	96-1028741	16 South	23 East	6
TEX	26	341999 /	96-1028742	16 South	23 East	6
TEX	27	342000 /	96-1028743	16 South	23 East	6
TEX	28	342001 /	96-1028744	16 South	23 East	6
TEX	29	341350 /	96-0923781	16 South	23 East	6
TEX	30	341351 /	96-0923782	16 South	23 East	6

TOTAL CLAIMS THIS PAGE 30

August 2001

Page 1 of 3

I-10

D:\MyFiles\WordPerfect Data Files\MINING\Exhib-a-I10-2001.wpd

PHOENIX, ARIZONA

2001 AUG 30 A 11: 31

RECEIVED BLM FIELD OFFICE

Exhibit A (continued)

CLAIM NAME	NO.	BLM-AMC SERIAL NO.	Cochise County Reception No. or Book/Page	LOCATION TOWNSHIP	NOTICE RANGE	IN SECTION
Prospect	1	341969	96-1028712	15 South	22 East	35
Prospect	2	341970	96-1028713	15 South	22 East	35
Prospect	3	341971	96-1028714	15 South	22 East	35
Prospect	4	341972	96-1028715	15 South	22 East	35
Prospect	5	341973	96-1028716	15 South	22 East	35
Prospect	6	341974	96-1028717	15 South	22 East	35
Prospect	7A	341975	96-1028718	15 South	22 East	35
Prospect	8A	341976	96-1028719	15 South	22 East	35
Prospect	9	341977	96-1028720	15 South	22 East	35
Tallship	5-A	341334	96-0923783	16 South	22 East	13
Tallship	7-A	341335	96-0923784	16 South	22 East	13
Tallship	8-A	341336	96-0923785	16 South	22 East	13
Tallship	9-A	341337	96-0923786	16 South	22 East	12
Tallship	10-A	341338	96-0923787	16 South	22 East	12
Tallship	B-1	341339	96-0923788	16 South	22 East	12
Tallship	B-2	341340	96-0923789	16 South	22 East	12
Tallship	B-3	341341	96-0923790	16 South	22 East	12
Tallship	B-4	341342	96-0923791	16 South	22 East	12
Tallship	B-5	341343	96-0923792	16 South	22 East	12
Tallship	B-6	341344	96-0923793	16 South	22 East	13
Tallship	B-7	341345	96-0923794	16 South	22 East	13
Tallship	B-8	351062	99-0100579	16 South	22 East	13
Tallship	B-9	351063	99-0100580	16 South	22 East	13
Tallship	B-10	341968	96-1028711	16 South	22 East	13

TOTAL CLAIMS THIS PAGE 24

MINING, ARIZONA

2001 AUG 30 A 11:31

RECEIVED
BLM STATE OFFICE

August 2001

Page 2 of 3

I-10

Exhibit A (continued)

CLAIM NAME	NO.	BLM-AMC SERIAL NO.	Cochise County Reception No. or Book/Page	LOCATION TOWNSHIP	NOTICE RANGE	IN SECTION
Alpha	118	326439	9340/8754	16 South	23 East	1
Alpha	119	326440	9340/8755	16 South	23 East	1
Alpha	120	326441	9340/8756	16 South	23 East	1
Alpha	121	326442	9340/8757	16 South	23 East	1
Alpha	122	326443	9340/8758	16 South	23 East	1
Alpha	123	326444	9340/8759	16 South	23 East	1
Alpha	124	326445	9340/8760	16 South	23 East	1
Alpha	125	326446	9340/8761	16 South	23 East	1
Alpha	126	326447	9340/8762	16 South	23 East	11
Alpha	127	326448	9340/8763	16 South	23 East	11
Alpha	128	326449	9340/8764	16 South	23 East	12
Alpha	129	326450	9340/8765	16 South	23 East	12
Alpha	130	326451	9340/8766	16 South	23 East	12
Alpha	131	326452	9340/8767	16 South	23 East	12
TOTAL CLAIMS THIS PAGE						14

TOTAL CLAIMS EXHIBIT A 68

1112

ARIZONA BUREAU

2001 AUG 30 11:31

RECEIVED BLM STATE OFFICE

DELTA EXPLORATION HOLDINGS, L.L.C.

MINERAL EXPLORATION - LAND DEVELOPMENT - WATER MANAGEMENT

August 2001

Bureau of Land Management
Arizona State Office
222 N. Central Avenue
Phoenix, AZ 85004-2203

Re: Payment of Annual Maintenance Fee
Tex, Prospects, Tallship, and Alpha Claims AMC Nos. 341978 et al

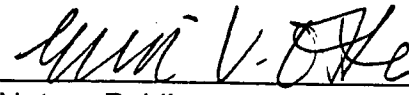
Gentlemen:

This will serve notice that James Sullivan, whose address for purposes of this filing, is 7459 East Almeria Road, Scottsdale, Arizona 85257, is the Manager of Delta Exploration Holdings and intends to hold the mining claims described on Exhibit A attached hereto for the assessment year ending at 12 o'clock, noon, on September 1, 2002 by payment of the annual maintenance fee of \$100 per claim. Payment of such amount is made herewith for such assessment year for each of the claims the name and BLM Serial number of which, and the book and page or index number of recording of the location notice in the official records of Cochise County, Arizona, of which is set forth on Exhibit A attached hereto and by this reference incorporated herein,


James Sullivan, Manager
Delta Exploration Holdings


State of Arizona)
County of Maricopa) ss

The foregoing instrument was acknowledged before me on Aug. 6, 2001
by James Sullivan.


Notary Public

My commission expires:

Mar. 19, 2005



7459 East Almeria Road, Scottsdale, Arizona 85257

E-Mail: sully2@uswest.net

Mobile Phone: (602) 377-2900

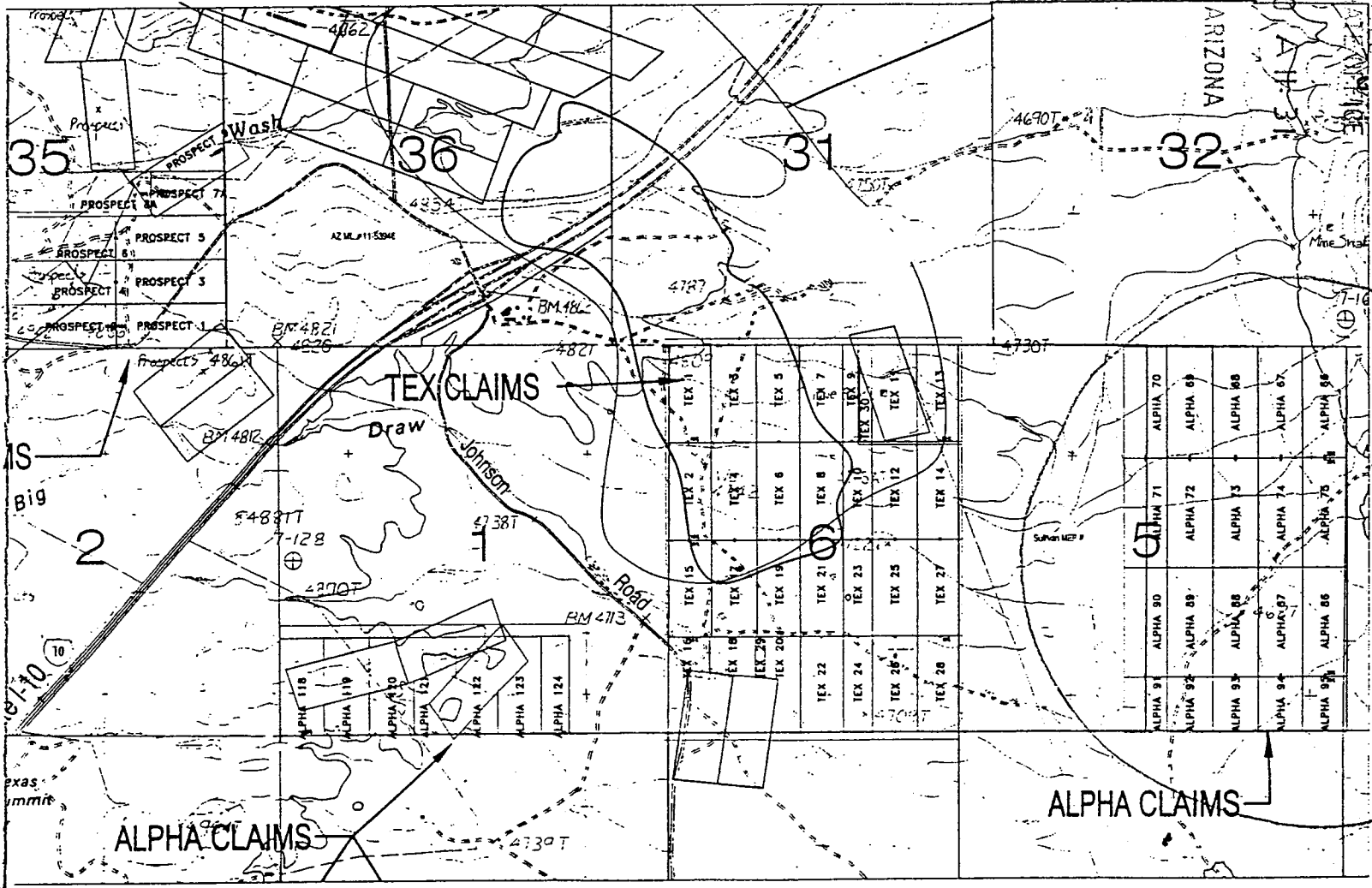
Phone: (480) 945-4800

FAX: (480) 941-5190

AUG 30 2001

BLM.

WILL BE DROPPING ALPHA 66 thru 95 (20)



United States Department of the Interior
Bureau of Land Management
 BUSINESS & SUPPORT SVCS DIV
 222 N CENTRAL AVE
 PHOENIX, AZ 85004 -2203
 Phone: (602) 417-9200

Receipt	
No:	369416

Transaction #: 388085
Date of Transaction: 08/30/2001

CUSTOMER: JAMES SULLIVAN
 DELTA EXPLORATION HOLDINGS, L.L. C.
 7459 E. ALMERIA RD.
 SCOTTSDALE, AZ 85257

LINE #	QTY	COMMODITY / SUBJECT / ACTION / PRODUCT	REMARKS	UNIT PRICE	TOTAL
1	1.00	LOCATABLE MINERALS / MINING CLAIMS-NOT NEW-UNADJUD, ONE AUTH NO. ONLY / MINING CLAIM MONEY RECEIVED (455)	MAINT FEES 2002 (68)	- n/a -	\$6,800.00
TOTAL:					\$6,800.00

PAYMENT INFORMATION			
1	AMOUNT:	\$6,800.00	POSTMARKED: N/A
	TYPE:	CHECK	RECEIVED: 08/30/2001
	CHECK NO:	001751630	
	NAME:	DELTA EXPLORATION HOLDINGS, SULLIVAN, JAMES 7459 E. ALMERIA RD. SCOTTSDALE AZ 85257	

REMARKS

CASE SERIAL NUMBER INFORMATION		
TRNS #	LINE #	CASES
388085	1	AMC341978/\$6800.00

This receipt was generated by the automated BLM Collections and Billings System and is a paper representation of a portion of the official electronic record contained therein.

ENTERED INTO COMPUTER
 10/24/01 aj

James Sullivan
7459 E. Almeria Road
Scottsdale, AZ 85257

RECEIVED
B.L.M. AZ STATE OFFICE

Home 602-945-4800
Mobile 1-602-377-2900
Fax 602-941-5190

2000 JUN 2 A 10:19

341966
341334
351062
326382

June 2, 2000

PHOENIX, ARIZONA


Bureau of Land Management
Arizona State Office
222 N. Central Avenue
Phoenix, AZ 85004-2203

RECEIVED
B.L.M. AZ STATE OFFICE
2000 JUN -2 A 9:27
PHOENIX, ARIZONA

Re: Payment of Annual Maintenance Fee
Tex, Prospects, Tallship, and Alpha Claims AMC Nos. 341978 et al


Gentlemen:

This will serve notice that James Sullivan, whose address for purposes of this filing, is 7459 East Almeria Road, Scottsdale, Arizona 85257, is the Owner and intends to hold the mining claims described on Exhibit A attached hereto for the assessment year ending at 12 o'clock, noon, on September 1, 2001 by payment of the annual maintenance fee of \$100 per claim. Payment of such amount is made herewith for such assessment year for each of the claims the name and BLM Serial number of which, and the book and page or index number of recording of the location notice in the official records of Cochise County, Arizona, of which is set forth on Exhibit A attached hereto and by this reference incorporated herein,



James Sullivan

State of Arizona)
County of Maricopa) ss

The foregoing instrument was acknowledged before me on May 22, 2000
by James Sullivan.


Notary Public

My commission expires:




ENTERED IN COMPUTER
6/6/00

Exhibit A

CLAIM NAME	NO.	BLM-AMC SERIAL NO.	Cochise County Reception No. or Book/Page	LOCATION TOWNSHIP	NOTICE RANGE	IN SECTION
TEX	1	341978	96-1028721	16 South	23 East	6
TEX	2	341979	96-1028722	16 South	23 East	6
TEX	3	341980	96-1028723	16 South	23 East	6
TEX	4	341981	96-1028724	16 South	23 East	6
TEX	5	341982	96-1028725	16 South	23 East	6
TEX	6	341983	96-1028726	16 South	23 East	6
TEX	7	341984	96-1028727	16 South	23 East	6
TEX	8	341985	96-1028728	16 South	23 East	6
TEX	9	341986	96-1028729	16 South	23 East	6
TEX	10	341987	96-1028730	16 South	23 East	6
TEX	11	341346-	96-0923777	16 South	23 East	6
TEX	12	341988✓	96-1028731	16 South	23 East	6
TEX	13	341347-	96-0923788	16 South	23 East	6
TEX	14	341989✓	96-1028732	16 South	23 East	6
TEX	15	341990✓	96-1028733	16 South	23 East	6
TEX	16	341348-	96-0923779	16 South	23 East	6
TEX	17	341991✓	96-1028734	16 South	23 East	6
TEX	18	341349-	96-0923780	16 South	23 East	6
TEX	19	341992-	96-1028735	16 South	23 East	6
TEX	20	341993-	96-1028736	16 South	23 East	6
TEX	21	341994-	96-1028737	16 South	23 East	6
TEX	22	341995-	96-1028738	16 South	23 East	6
TEX	23	341996-	96-1028739	16 South	23 East	6
TEX	24	341997-	96-1028740	16 South	23 East	6
TEX	25	341998-	96-1028741	16 South	23 East	6
TEX	26	341999-	96-1028742	16 South	23 East	6
TEX	27	342000-	96-1028743	16 South	23 East	6
TEX	28	342001-	96-1028744	16 South	23 East	6
TEX	29	341350-	96-0923781	16 South	23 East	6
TEX	30	341351-	96-0923782	16 South	23 East	6

TOTAL CLAIMS THIS PAGE 30

PHOENIX, ARIZONA

27 JUN -2 A 9: 27

RECEIVED BLM AZ STATE OFFICE

6/6/00
 COMPUTER
 KC 30

June 2000

I-10

Page 1 of 3

Exhibit A (continued)

CLAIM NAME	NO.	BLM-AMC SERIAL NO.	Cochise County Reception No. or Book/Page	LOCATION TOWNSHIP	NOTICE RANGE	IN SECTION
Prospect	1	341969\	96-1028712	15 South	22 East	35
Prospect	2	341970	96-1028713	15 South	22 East	35
Prospect	3	341971	96-1028714	15 South	22 East	35
Prospect	4	341972	96-1028715	15 South	22 East	35
Prospect	5	341973	96-1028716	15 South	22 East	35
Prospect	6	341974	96-1028717	15 South	22 East	35
Prospect	7A	341975	96-1028718	15 South	22 East	35
Prospect	8A	341976	96-1028719	15 South	22 East	35
Prospect	9	341977\	96-1028720	15 South	22 East	35
Tallship	5-A	341334\	96-0923783	16 South	22 East	13
Tallship	7-A	341335	96-0923784	16 South	22 East	13
Tallship	8-A	341336	96-0923785	16 South	22 East	13
Tallship	9-A	341337	96-0923786	16 South	22 East	12
Tallship	10-A	341338	96-0923787	16 South	22 East	12
Tallship	B-1	341339	96-0923788	16 South	22 East	12
Tallship	B-2	341340	96-0923789	16 South	22 East	12
Tallship	B-3	341341	96-0923790	16 South	22 East	12
Tallship	B-4	341342	96-0923791	16 South	22 East	12
Tallship	B-5	341343	96-0923792	16 South	22 East	12
Tallship	B-6	341344	96-0923793	16 South	22 East	13
Tallship	B-7	341345\	96-0923794	16 South	22 East	13
Tallship	B-8	351062\	99-0100579	16 South	22 East	13
Tallship	B-9	351063\	99-0100580	16 South	22 East	13
Tallship	B-10	341968~	96-1028711	16 South	22 East	13

TOTAL CLAIMS THIS PAGE 24

Kc 24

PHOENIX, ARIZONA

2000 JUN -2 A 9 27

RECEIVED B.L.M. AZ STATE OFFICE

6/6/00
ENTERED IN COMPUTER
6/6/00

Exhibit A (continued)

CLAIM NAME	NO.	BLM-AMC SERIAL NO.	Cochise County Reception No. or Book/Page	LOCATION TOWNSHIP	NOTICE RANGE	IN SECTION
Alpha	66	326387	9340/8702	16 South	23 East	5
Alpha	67	326388	9340/8703	16 South	23 East	5
Alpha	68	326389	9340/8704	16 South	23 East	5
Alpha	69	326390	9340/8705	16 South	23 East	5
Alpha	70	326391	9340/8706	16 South	23 East	5
Alpha	71	326392	9340/8707	16 South	23 East	5
Alpha	72	326393	9340/8708	16 South	23 East	5
Alpha	73	326394	9340/8709	16 South	23 East	5
Alpha	74	326395	9340/8710	16 South	23 East	5
Alpha	75	326396/	9340/8711	16 South	23 East	5
Alpha	86	326407	9340/8722	16 South	23 East	5
Alpha	87	326408	9340/8723	16 South	23 East	5
Alpha	88	326409	9340/8724	16 South	23 East	5
Alpha	89	326410	9340/8725	16 South	23 East	5
Alpha	90	326411	9340/8726	16 South	23 East	5
Alpha	91	326412	9340/8727	16 South	23 East	5
Alpha	92	326413	9340/8728	16 South	23 East	5
Alpha	93	326414	9340/8729	16 South	23 East	5
Alpha	94	326415	9340/8730	16 South	23 East	5
Alpha	95	326416/	9340/8731	16 South	23 East	5
Alpha	118	326439	9340/8754	16 South	23 East	1
Alpha	119	326440	9340/8755	16 South	23 East	1
Alpha	120	326441	9340/8756	16 South	23 East	1
Alpha	121	326442	9340/8757	16 South	23 East	1
Alpha	122	326443	9340/8758	16 South	23 East	1
Alpha	123	326444	9340/8759	16 South	23 East	1
Alpha	124	326445	9340/8760	16 South	23 East	1
Alpha	125	326446	9340/8761	16 South	23 East	1
Alpha	126	326447	9340/8762	16 South	23 East	11
Alpha	127	326448	9340/8763	16 South	23 East	11
Alpha	128	326449	9340/8764	16 South	23 East	12
Alpha	129	326450	9340/8765	16 South	23 East	12
Alpha	130	326451	9340/8766	16 South	23 East	12
Alpha	131	326452/	9340/8767	16 South	23 East	12

PHOENIX, ARIZONA

TOTAL CLAIMS THIS PAGE 34

2000 JUN - 2 A 9 21

RECEIVED B.L.M. AZ STATE OFFICE

TOTAL CLAIMS EXHIBIT A

88

KC 34

June 2000

I-10

D:\MyFiles\WordPerfect Data Files\MINING\Exhib-a-I10-2000.wpd

ENTERED IN COMPUTER

6/6/00

6/6/03 Page 3 of 3

**United States Department of the Interior
Bureau of Land Management**
BUSINESS & SUPPORT SVCS DIV
222 N CENTRAL AVE
PHOENIX, AZ 85004 -2203
Phone: (602) 417-9200

Receipt	
No:	127655

Transaction #: 139727					
Date of Transaction: 06/02/2000					
CUSTOMER:		JAMES SULLIVAN 7459 E ALMERIA RD SCOTTSDALE, AZ 85257			
LINE #	QTY	COMMODITY / SUBJECT / ACTION / PRODUCT	REMARKS	UNIT PRICE	TOTAL
1	88	LOCATABLE MINERALS / MINING CLAIMS / MAINTENANCE FEE \$100 (1993)		\$100.00	\$8,800.00
TOTAL:					\$8,800.00

PAYMENT INFORMATION			
1	AMOUNT:	\$8,800.00	POSTMARKED: N/A
	TYPE:	CHECK	RECEIVED: 06/02/2000
	CHECK NO:	000780812	
	NAME:	SULLIVAN, JAMES 7459 E ALMERIA RD SCOTTSDALE AZ 85257	

REMARKS
MAINTENANCE FEE 2001

CASE SERIAL NUMBER INFORMATION		
TRNS #	LINE #	CASES
139727	1	326387, 326388, 326389, 326390, 326391, 326392, 326393, 326394, 326395, 326396,
		326407, 326408, 326409, 326410, 326411, 326412, 326413, 326414, 326415, 326416,
		326439, 326440, 326441, 326442, 326443, 326444, 326445, 326446, 326447, 326448,
		326449, 326450, 326451, 326452, 341334, 341335, 341336, 341337, 341338, 341339,
		341340, 341341, 341342, 341343, 341344, 341345, 341346, 341347, 341348, 341349,
		341350, 341351, 341968, 341969, 341970, 341971, 341972, 341973, 341974, 341975,
		341976, 341977, 341978, 341979, 341980, 341981, 341982, 341983, 341984, 341985,
		341986, 341987, 341988, 341989, 341990, 341991, 341992, 341993, 341994, 341995,
		341996, 341997, 341998, 341999, 342000, 342001, 351062, 351063

This receipt was generated by the automated BLM Collections and Billings System and is a paper representation of a portion of the official electronic record contained therein.

James Sullivan
7459 E. Almeria Road
Scottsdale, AZ 85257

351062
341966
341334
RECEIVED
B.L.M. ACCOUNTS
Home 602-945-4800
Mobile 1-602-377-2900
1999 JUN 3 AM 11:24
Fax 602-941-5190

PHOENIX, ARIZONA

326382


June 1, 1999

Bureau of Land Management
Arizona State Office
222 N. Central Avenue
Phoenix, AZ 85004-2203

Re: Payment of Annual Maintenance Fee
Tex, Prospects, Tallship, and Alpha Claims AMC Nos. 341978 et al


Gentlemen:

This will serve notice that James Sullivan, whose address for purposes of this filing, is 7459 East Almeria Road, Scottsdale, Arizona 85257, is the Owner and intends to hold the mining claims described on Exhibit A attached hereto for the assessment year ending at 12 o'clock, noon, on September 1, 2000 by payment of the annual maintenance fee of \$100 per claim. Payment of such amount is made herewith for such assessment year for each of the claims the name and BLM Serial number of which, and the book and page or index number of recording of the location notice in the official records of Cochise County, Arizona, of which is set forth on Exhibit A attached hereto and by this reference incorporated herein,


James Sullivan

State of Arizona)
County of Maricopa) ss

The foregoing instrument was acknowledged before me on June 1, 1999
by James Sullivan.


Notary Public

My commission expires:
6-5-2001



Exhibit A

RECEIVED
B.L.M. AZ STATE OFFICE

CLAIM NAME	NO.	BLM-AMC SERIAL NO.	Cochise County Reception No. or Book/Page	LOCATION TOWNSHIP	NOTICE RANGE	SECTION
TEX	1	341978✓	96-1028721	16 South	23 East	6
TEX	2	341979✓	96-1028722	16 South	23 East	6
TEX	3	341980✓	96-1028723	16 South	23 East	6
TEX	4	341981✓	96-1028724	16 South	23 East	6
TEX	5	341982✓	96-1028725	16 South	23 East	6
TEX	6	341983✓	96-1028726	16 South	23 East	6
TEX	7	341984✓	96-1028727	16 South	23 East	6
TEX	8	341985✓	96-1028728	16 South	23 East	6
TEX	9	341986✓	96-1028729	16 South	23 East	6
TEX	10	341987✓	96-1028730	16 South	23 East	6
TEX	11	341346-	96-0923777	16 South	23 East	6
TEX	12	341988✓	96-1028731	16 South	23 East	6
TEX	13	341347-	96-0923788	16 South	23 East	6
TEX	14	341989-	96-1028732	16 South	23 East	6
TEX	15	341990-	96-1028733	16 South	23 East	6
TEX	16	341348-	96-0923779	16 South	23 East	6
TEX	17	341991-	96-1028734	16 South	23 East	6
TEX	18	341349-	96-0923780	16 South	23 East	6
TEX	19	341992-	96-1028735	16 South	23 East	6
TEX	20	341993-	96-1028736	16 South	23 East	6
TEX	21	341994-	96-1028737	16 South	23 East	6
TEX	22	341995-	96-1028738	16 South	23 East	6
TEX	23	341996-	96-1028739	16 South	23 East	6
TEX	24	341997-	96-1028740	16 South	23 East	6
TEX	25	341998✓	96-1028741	16 South	23 East	6
TEX	26	341999-	96-1028742	16 South	23 East	6
TEX	27	342000-	96-1028743	16 South	23 East	6
TEX	28	342001✓	96-1028744	16 South	23 East	6
TEX	29	341350-	96-0923781	16 South	23 East	6
TEX	30	341351-	96-0923782	16 South	23 East	6

TOTAL CLAIMS THIS PAGE 30

VERIFIED

JUL 01 1999

ENTERED INTO COMPUTER

6-16-99

Exhibit A (continued)

RECEIVED
B.L.M. AZ STATE OFFICE

CLAIM NAME	NO.	BLM-AMC SERIAL NO.	Cochise County Reception No. or Book/Page	LOCATION TOWNSHIP	NOTICE RANGE	IN SECTION
PHOENIX, ARIZONA						
Prospect	1	341969✓	96-1028712	15 South	22 East	35
Prospect	2	341970✓	96-1028713	15 South	22 East	35
Prospect	3	341971✓	96-1028714	15 South	22 East	35
Prospect	4	341972✓	96-1028715	15 South	22 East	35
Prospect	5	341973✓	96-1028716	15 South	22 East	35
Prospect	6	341974✓	96-1028717	15 South	22 East	35
Prospect	7A	341975✓	96-1028718	15 South	22 East	35
Prospect	8A	341976✓	96-1028719	15 South	22 East	35
Prospect	9	341977✓	96-1028720	15 South	22 East	35
Tallship	5-A	341334	96-0923783	16 South	22 East	13
Tallship	7-A	341335	96-0923784	16 South	22 East	13
Tallship	8-A	341336	96-0923785	16 South	22 East	13
Tallship	9-A	341337	96-0923786	16 South	22 East	12
Tallship	10-A	341338	96-0923787	16 South	22 East	12
Tallship	B-1	341339	96-0923788	16 South	22 East	12
Tallship	B-2	341340	96-0923789	16 South	22 East	12
Tallship	B-3	341341	96-0923790	16 South	22 East	12
Tallship	B-4	341342	96-0923791	16 South	22 East	12
Tallship	B-5	341343	96-0923792	16 South	22 East	12
Tallship	B-6	341344	96-0923793	16 South	22 East	13
Tallship	B-7	341345	96-0923794	16 South	22 East	13
Tallship	B-8	351062✓	99-0100579	16 South	22 East	13
Tallship	B-9	351063✓	99-0100580	16 South	22 East	13
Tallship	B-10	341968✓	96-1028711	16 South	22 East	13

TOTAL CLAIMS THIS PAGE 24

ENTERED INTO COMPUTER

6-16-99 *sc*

VERIFIED

JUL 01 1999 *J*

RECEIVED
B.L.M. AZ STATE OFFICE Exhibit A (continued)

CLAIM NAME	1999 JUN 26 NO. SERIAL NO. PHOENIX, ARIZONA	26 Cochise County Reception No. or Book/Page	LOCATION TOWNSHIP	NOTICE RANGE	IN SECTION
Alpha	66	326387	9340/8702	16 South 23 East	5
Alpha	67	326388	9340/8703	16 South 23 East	5
Alpha	68	326389	9340/8704	16 South 23 East	5
Alpha	69	326390	9340/8705	16 South 23 East	5
Alpha	70	326391	9340/8706	16 South 23 East	5
Alpha	71	326392	9340/8707	16 South 23 East	5
Alpha	72	326393	9340/8708	16 South 23 East	5
Alpha	73	326394	9340/8709	16 South 23 East	5
Alpha	74	326395	9340/8710	16 South 23 East	5
Alpha	75	326396	9340/8711	16 South 23 East	5
Alpha	86	326407	9340/8722	16 South 23 East	5
Alpha	87	326408	9340/8723	16 South 23 East	5
Alpha	88	326409	9340/8724	16 South 23 East	5
Alpha	89	326410	9340/8725	16 South 23 East	5
Alpha	90	326411	9340/8726	16 South 23 East	5
Alpha	91	326412	9340/8727	16 South 23 East	5
Alpha	92	326413	9340/8728	16 South 23 East	5
Alpha	93	326414	9340/8729	16 South 23 East	5
Alpha	94	326415	9340/8730	16 South 23 East	5
Alpha	95	326416	9340/8731	16 South 23 East	5
Alpha	118	326439	9340/8754	16 South 23 East	1
Alpha	119	326440	9340/8755	16 South 23 East	1
Alpha	120	326441	9340/8756	16 South 23 East	1
Alpha	121	326442	9340/8757	16 South 23 East	1
Alpha	122	326443	9340/8758	16 South 23 East	1
Alpha	123	326444	9340/8759	16 South 23 East	1
Alpha	124	326445	9340/8760	16 South 23 East	1
Alpha	125	326446	9340/8761	16 South 23 East	1
Alpha	126	326447	9340/8762	16 South 23 East	11
Alpha	127	326448	9340/8763	16 South 23 East	11
Alpha	128	326449	9340/8764	16 South 23 East	12
Alpha	129	326450	9340/8765	16 South 23 East	12
Alpha	130	326451	9340/8766	16 South 23 East	12
Alpha	131	326452	9340/8767	16 South 23 East	12

TOTAL CLAIMS THIS PAGE 34

TOTAL CLAIMS EXHIBIT A 88

UNITED STATES
DEPARTMENT OF THE INTERIOR
BUREAU OF LAND MANAGEMENT

RECEIPT AND ACCOUNTING ADVICE

CD/AZ NO. **2480328** 07
06/03/99

Subject: CLAIM MAINTENANCE FEE 2000 (88) 2 8 12 8,800.00 ✓

Applicant:
J SULLIVAN & ASSOCIATES
7459 E ALMERIA RD
SCOTTSDALE AZ 85257

CK 3380

Remitter:

Assignor:

LEASE MANAGEMENT DATA NEW UPDATE PAYMENT

ORIGINAL SERIAL NO.	ASG.	TYPE	ST.	CTY.	FUND SYMBOL	ACRES/UNITS	RATE
AMC 341978 ET AL							

AMOUNT	ANV. DATE	EXP. DATE	BILL CYC.	S/C	DISTRICT	NEXT BILL	MISC. DATA	U of M	ACTUAL UNITS

ASSIGNMENT SERIAL NO.	ASG.	TYPE	ST.	CTY.	FUND SYMBOL	ACRES/UNITS	RATE

AMOUNT	ANV. DATE	EXP. DATE	BILL CYC.	S/C	DISTRICT	NEXT BILL	MISC. DATA	U of M	ACTUAL UNITS

APPLY REMITTANCE

ACTION	FUND SYMBOL	CTY.	AMOUNT
FILING FEE			
RENTAL			
UNEARNED			
REFUND			
TOTAL			
AMOUNT DUE			

Remarks:

BY:

DATE:

Lease in Escrow?
 KGS? Of Interest?
 Auto Escalates? Operating Rights?
 Auto Renew? Operator
Bond Filed?

FOR MMS USE ONLY

BILLEE NUMBER	FOREST REFUGE
OCS SECTION CODE	

341334

341966

326382

James Sullivan
7459 E. Almeria Road
Scottsdale, AZ 85257

Home 602-945-4800
Mobile 1-602-377-2900
Fax 602-941-5190

June 1, 1998

Bureau of Land Management
Arizona State Office
222 N. Central Avenue
Phoenix, AZ 85004-2203

RECEIVED
B.L.M. AZ STATE OFFICE
1998 JUN -3 A 11:33
PHOENIX, ARIZONA

Re: Payment of Annual Maintenance Fee
Tex, Prospects, Tallship, and Alpha Claims AMC Nos. 341978 et al

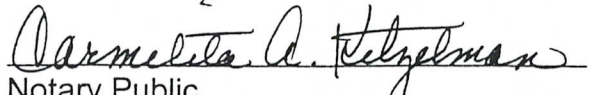
Gentlemen:

This will serve notice that James Sullivan, whose address for purposes of this filing, is 7459 East Almeria Road, Scottsdale, Arizona 85257, is the Owner and intends to hold the mining claims described on Exhibit A attached hereto for the assessment year ending at 12 o'clock, noon, on September 1, 1999 by payment of the annual maintenance fee of \$100 per claim. Payment of such amount is made herewith for such assessment year for each of the claims the name and BLM Serial number of which, and the book and page or index number of recording of the location notice in the official records of Cochise County, Arizona, of which is set forth on Exhibit A attached hereto and by this reference incorporated herein,



James Sullivan

State of Arizona)
County of Maricopa) ss

The foregoing instrument was acknowledged before me on May 27, 1998
by James Sullivan.


Notary Public

My commission expires:



ENTERED INTO COMPUTER
6-10-98 RB

Exhibit A

CLAIM NAME	NO.	BLM-AMC SERIAL NO.	Cochise County Reception No. or Book/Page	LOCATION TOWNSHIP	NOTICE RANGE	IN SECTION
TEX	1	341978	96-1028721	16 South	23 East	6
TEX	2	341979	96-1028722	16 South	23 East	6
TEX	3	341980	96-1028723	16 South	23 East	6
TEX	4	341981	96-1028724	16 South	23 East	6
TEX	5	341982	96-1028725	16 South	23 East	6
TEX	6	341983	96-1028726	16 South	23 East	6
TEX	7	341984	96-1028727	16 South	23 East	6
TEX	8	341985	96-1028728	16 South	23 East	6
TEX	9	341986	96-1028729	16 South	23 East	6
TEX	10	341987	96-1028730	16 South	23 East	6
TEX	11	341346	96-0923777	16 South	23 East	6
TEX	12	341988	96-1028731	16 South	23 East	6
TEX	13	341347	96-0923788	16 South	23 East	6
TEX	14	341989	96-1028732	16 South	23 East	6
TEX	15	341990	96-1028733	16 South	23 East	6
TEX	16	341348	96-0923779	16 South	23 East	6
TEX	17	341991	96-1028734	16 South	23 East	6
TEX	18	341349	96-0923780	16 South	23 East	6
TEX	19	341992	96-1028735	16 South	23 East	6
TEX	20	341993	96-1028736	16 South	23 East	6
TEX	21	341994	96-1028737	16 South	23 East	6
TEX	22	341995	96-1028738	16 South	23 East	6
TEX	23	341996	96-1028739	16 South	23 East	6
TEX	24	341997	96-1028740	16 South	23 East	6
TEX	25	341998	96-1028741	16 South	23 East	6
TEX	26	341999	96-1028742	16 South	23 East	6
TEX	27	342000	96-1028743	16 South	23 East	6
TEX	28	342001	96-1028744	16 South	23 East	6
TEX	29	341350	96-0923781	16 South	23 East	6
TEX	30	341351	96-0923782	16 South	23 East	6
Prospect	1	341969	96-1028712	15 South	22 East	35
Prospect	2	341970	96-1028713	15 South	22 East	35
Prospect	3	341971	96-1028714	15 South	22 East	35
Prospect	4	341972	96-1028715	15 South	22 East	35
Prospect	5	341973	96-1028716	15 South	22 East	35
Prospect	6	341974	96-1028717	15 South	22 East	35
Prospect	7A	341975	96-1028718	15 South	22 East	35
Prospect	8A	341976	96-1028719	15 South	22 East	35
Prospect	9	341977	96-1028720	15 South	22 East	35

PHOENIX, ARIZONA

1998 JUN - 3 A 11: 33

RECEIVED
BLM. AZ STATE OFFICE

30

ENTERED INTO COMPUTER

6-10-98 SB

VERIFIED

6/10/98 JB

39

Exhibit A (continued)

CLAIM NAME	NO.	BLM-AMC SERIAL NO.	Cochise County Reception No. or Book/Page	LOCATION TOWNSHIP	NOTICE RANGE	IN SECTION
Tallship	5-A	341334	96-0923783	16 South	22 East	13
Tallship	7-A	341335	96-0923784	16 South	22 East	13
Tallship	8-A	341336	96-0923785	16 South	22 East	13
Tallship	9-A	341337	96-0923786	16 South	22 East	12
Tallship	10-A	341338	96-0923787	16 South	22 East	12
Tallship	B-1	341339	96-0923788	16 South	22 East	12
Tallship	B-2	341340	96-0923789	16 South	22 East	12
Tallship	B-3	341341	96-0923790	16 South	22 East	12
Tallship	B-4	341342	96-0923791	16 South	22 East	12
Tallship	B-5	341343	96-0923792	16 South	22 East	12
Tallship	B-6	341344	96-0923793	16 South	22 East	13
Tallship	B-7	341345	96-0923794	16 South	22 East	13
Tallship	B-8	341966	96-1028709	16 South	22 East	13
Tallship	B-9	341967	96-1028710	16 South	22 East	13
Tallship	B-10	341968	96-1028711	16 South	22 East	13

Alpha	66	326387	9340/8702	16 South	23 East	5
Alpha	67	326388	9340/8703	16 South	23 East	5
Alpha	68	326389	9340/8704	16 South	23 East	5
Alpha	69	326390	9340/8705	16 South	23 East	5
Alpha	70	326391	9340/8706	16 South	23 East	5
Alpha	71	326392	9340/8707	16 South	23 East	5
Alpha	72	326393	9340/8708	16 South	23 East	5
Alpha	73	326394	9340/8709	16 South	23 East	5
Alpha	74	326395	9340/8710	16 South	23 East	5
Alpha	75	326396	9340/8711	16 South	23 East	5
Alpha	86	326407	9340/8722	16 South	23 East	5
Alpha	87	326408	9340/8723	16 South	23 East	5
Alpha	88	326409	9340/8724	16 South	23 East	5
Alpha	89	326410	9340/8725	16 South	23 East	5
Alpha	90	326411	9340/8726	16 South	23 East	5
Alpha	91	326412	9340/8727	16 South	23 East	5
Alpha	92	326413	9340/8728	16 South	23 East	5
Alpha	93	326414	9340/8729	16 South	23 East	5
Alpha	94	326415	9340/8730	16 South	23 East	5
Alpha	95	326416	9340/8731	16 South	23 East	5

needs receipt?

RECEIVED
BLM. STATE OFFICE
1998 JUN - 3 A 11: 33
PHOENIX, ARIZONA

ENTERED INTO COMPUTER

6-10-98 AB

VERIFIED
6/11/98

YES
35

Exhibit A (continued)

CLAIM NAME	NO.	BLM-AMC SERIAL NO.	Cochise County Reception No. or Book/Page	LOCATION TOWNSHIP	NOTICE RANGE	IN SECTION
Alpha	118	326439	9340/8754	16 South	23 East	1
Alpha	119	326440	9340/8755	16 South	23 East	1
Alpha	120	326441	9340/8756	16 South	23 East	1
Alpha	121	326442	9340/8757	16 South	23 East	1
Alpha	122	326443	9340/8758	16 South	23 East	1
Alpha	123	326444	9340/8759	16 South	23 East	1
Alpha	124	326445	9340/8760	16 South	23 East	1
Alpha	125	326446	9340/8761	16 South	23 East	1
Alpha	126	326447	9340/8762	16 South	23 East	11
Alpha	127	326448	9340/8763	16 South	23 East	11
Alpha	128	326449	9340/8764	16 South	23 East	12
Alpha	129	326450	9340/8765	16 South	23 East	12
Alpha	130	326451	9340/8766	16 South	23 East	12
Alpha	131	326452	9340/8767	16 South	23 East	12

(5)

RECEIVED
BLM. AZ STATE OFFICE
1998 JUN -3 A 11:33
PHOENIX, ARIZONA

ENTERED INTO COMPUTER

6-10-98 MB

VERIFIED

4/11/98 SK

14
MB
TW

UNITED STATES
DEPARTMENT OF THE INTERIOR
BUREAU OF LAND MANAGEMENT

RECEIPT AND ACCOUNTING ADVICE

No. 2389006

TS/AZ 06/03/98

Subject: CLAIM MAINTENANCE FEE 1999

2 1 13

8,800.00

Applicant:

J. SULLIVAN & ASSOCIATES
7459 E. ALMERIA RD
SCOTTSDALE, AZ 85257

CHECK #3075

Remitter: ADDRESS SAME

602-945-4800

Assignor:

LEASE MANAGEMENT DATA NEW UPDATE PAYMENT

ORIGINAL SERIAL NO.	ASG.	TYPE	ST.	CTY.	FUND SYMBOL	ACRES/UNITS	RATE
AMC341973 ET/AL							

AMOUNT	ANV. DATE	EXP. DATE	BILL CYC.	S/C	DISTRICT	NEXT BILL	MISC. DATA	U of M	ACTUAL UNITS

ASSIGNMENT SERIAL NO.	ASG.	TYPE	ST.	CTY.	FUND SYMBOL	ACRES/UNITS	RATE

AMOUNT	ANV. DATE	EXP. DATE	BILL CYC.	S/C	DISTRICT	NEXT BILL	MISC. DATA	U of M	ACTUAL UNITS

APPLY REMITTANCE

ACTION	FUND SYMBOL	CTY.	AMOUNT
FILING FEE			
RENTAL			
UNEARNED			
REFUND			
TOTAL			
AMOUNT DUE			

Remarks:

BY:

DATE:

Lease in Escrow?
 KGS? Of Interest?
 Auto Escalates? Operating Rights?
 Auto Renew? Operator
 Bond Filed?

FOR MMS USE ONLY

BILLEE NUMBER	FOREST REFUGE
OCS SECTION CODE	

James Sullivan
7459 E. Almeria Road
Scottsdale, AZ 85257

Home 602-945-4800
Mobile 1-602-377-2900
Fax 602-941-5190

341966
341334
326382
Sr


August 1, 1997

Bureau of Land Management
Arizona State Office
222 N. Central Avenue
Phoenix, AZ 85004-2203

Re: Payment of Annual Maintenance Fee
Tex, Prospects, Tallship, and Alpha Claims AMC Nos. 341978 et al


Gentlemen:

This will serve notice that James Sullivan, whose address for purposes of this filing, is 7459 East Almeria Road, Scottsdale, Arizona 85257, is the Owner and intends to hold the mining claims described on Exhibit A attached hereto for the assessment year ending at 12 o'clock, noon, on September 1, 1998 by payment of the annual maintenance fee of \$100 per claim. Payment of such amount is made herewith for such assessment year for each of the claims the name and BLM Serial number of which, and the book and page or index number of recording of the location notice in the official records of Cochise County, Arizona, of which is set forth on Exhibit A attached hereto and by this reference incorporated herein,



James Sullivan

State of Arizona)
County of Maricopa) ss

The foregoing instrument was acknowledged before me on 1st of August, 1997
by James Sullivan.


Notary Public

My commission expires:
6/9/2000



PHOENIX, ARIZONA
Aug 1 12 09 PM '97
RECEIVED
BLM AZ STATE OFFICE

8/14/97 Sr my

ENTERED IN COMPUTER

Exhibit A

CLAIM NAME	BLM-AMC NO.	SERIAL NO.	Cochise County Reception No. or Book/Page	LOCATION TOWNSHIP	NOTICE RANGE	IN SECTION
TEX	1	341978	96-1028721	16 South	23 East	6
TEX	2	341979	96-1028722	16 South	23 East	6
TEX	3	341980	96-1028723	16 South	23 East	6
TEX	4	341981	96-1028724	16 South	23 East	6
TEX	5	341982	96-1028725	16 South	23 East	6
TEX	6	341983	96-1028726	16 South	23 East	6
TEX	7	341984	96-1028727	16 South	23 East	6
TEX	8	341985	96-1028728	16 South	23 East	6
TEX	9	341986	96-1028729	16 South	23 East	6
TEX	10	341987	96-1028730	16 South	23 East	6
TEX	11	341346	96-0923777	16 South	23 East	6
TEX	12	341988	96-1028731	16 South	23 East	6
TEX	13	341347	96-0923778	16 South	23 East	6
TEX	14	341989	96-1028732	16 South	23 East	6
TEX	15	341990	96-1028733	16 South	23 East	6
TEX	16	341348	96-0923779	16 South	23 East	6
TEX	17	341991	96-1028734	16 South	23 East	6
TEX	18	341349	96-0923780	16 South	23 East	6
TEX	19	341992	96-1028735	16 South	23 East	6
TEX	20	341993	96-1028736	16 South	23 East	6 ^S
TEX	21	341994	96-1028737	16 South	23 East	6
TEX	22	341995	96-1028738	16 South	23 East	6
TEX	23	341996	96-1028739	16 South	23 East	6
TEX	24	341997	96-1028740	16 South	23 East	6
TEX	25	341998	96-1028741	16 South	23 East	6 ^S
TEX	26	341999	96-1028742	16 South	23 East	6
TEX	27	342000	96-1028743	16 South	23 East	6
TEX	28	342001	96-1028744	16 South	23 East	6
TEX	29	341350	96-0923781	16 South	23 East	6
TEX	30	341351	96-0923782	16 South	23 East	6
Prospect	1	341969	96-1028712	15 South	22 East	35
Prospect	2	341970	96-1028713	15 South	22 East	35
Prospect	3	341971	96-1028714	15 South	22 East	35
Prospect	4	341972	96-1028715	15 South	22 East	35
Prospect	5	341973	96-1028716	15 South	22 East	35
Prospect	6	341974	96-1028717	15 South	22 East	35
Prospect	7A	341975	96-1028718	15 South	22 East	35
Prospect	8A	341976	96-1028719	15 South	22 East	35
Prospect	9	341977	96-1028720	15 South	22 East	35
Tallship	5-A	341334	96-0923783	16 South	22 East	13
Tallship	7-A	341335	96-0923784	16 South	22 East	13
Tallship	8-A	341336	96-0923785	16 South	22 East	13
Tallship	9-A	341337	96-0923786	16 South	22 East	13
Tallship	10-A	341338	96-0923787	16 South	22 East	12
Tallship	B-1	341339	96-0923788	16 South	22 East	12

PHOENIX, ARIZONA
 RECEIVED
 BLM AZ DISTRICT OFFICE
 AUG 1 12 09 PM '97
 12

Exhibit A

CLAIM NAME	BLM-AMC NO.	SERIAL NO.	Cochise County Reception No. or Book/Page	LOCATION TOWNSHIP	NOTICE RANGE	IN SECTION
Tallship	B-2	341340	96-0923789	16 South	22 East	12
Tallship	B-3	341341	96-0923790	16 South	22 East	12
Tallship	B-4	341342	96-0923791	16 South	22 East	12
Tallship	B-5	341343	96-0923792	16 South	22 East	12
Tallship	B-6	341344	96-0923793	16 South	22 East	13
Tallship	B-7	341345	96-0923794	16 South	22 East	13
Tallship	B-8	341966	96-1028709	16 South	22 East	13
Tallship	B-9	341967	96-1028710	16 South	22 East	13
Tallship	B-10	341968	96-1028711	16 South	22 East	13
Alpha	65	326386	9340/8701	16 South	23 East	4
Alpha	66	326387	9340/8702	16 South	23 East	5
Alpha	67	326388	9340/8703	16 South	23 East	5
Alpha	68	326389	9340/8704	16 South	23 East	5
Alpha	69	326390	9340/8705	16 South	23 East	5
Alpha	70	326391	9340/8706	16 South	23 East	5
Alpha	71	326392	9340/8707	16 South	23 East	5
Alpha	72	326393	9340/8708	16 South	23 East	5
Alpha	73	326394	9340/8709	16 South	23 East	5
Alpha	74	326395	9340/8710	16 South	23 East	5
Alpha	75	326396	9340/8711	16 South	23 East	5
Alpha	76	326397	9340/8712	16 South	23 East	4
Alpha	85	326406	9340/8721	16 South	23 East	4
Alpha	86	326407	9340/8722	16 South	23 East	5
Alpha	87	326408	9340/8723	16 South	23 East	5
Alpha	88	326409	9340/8724	16 South	23 East	5
Alpha	89	326410	9340/8725	16 South	23 East	5
Alpha	90	326411	9340/8726	16 South	23 East	5
Alpha	91	326412	9340/8727	16 South	23 East	5
Alpha	92	326413	9340/8728	16 South	23 East	5
Alpha	93	326414	9340/8729	16 South	23 East	5
Alpha	94	326415	9340/8730	16 South	23 East	5
Alpha	95	326416	9340/8731	16 South	23 East	5
Alpha	96	326417	9340/8732	16 South	23 East	4
Alpha	105	326426	9340/8741	16 South	23 East	9
Alpha	106	326427	9340/8742	16 South	23 East	9
Alpha	115	326436	9340/8751	16 South	23 East	9
Alpha	116	326437	9340/8752	16 South	23 East	9
Alpha	117	326438	9340/8753	16 South	23 East	9
Alpha	118	326439	9340/8754	16 South	22 East	1
Alpha	119	326440	9340/8755	16 South	22 East	1
Alpha	120	326441	9340/8756	16 South	22 East	1
Alpha	121	326442	9340/8757	16 South	22 East	1
Alpha	122	326443	9340/8758	16 South	22 East	1
Alpha	123	326444	9340/8759	16 South	22 East	1
Alpha	124	326445	9340/8760	16 South	22 East	1
Alpha	125	326446	9340/8761	16 South	22 East	1

RECEIVED
BLM AZ STATE OFFICE
Aug 1 12 09 PM '97
PHOENIX, ARIZONA
1
280
9/1

Exhibit A

CLAIM NAME	BLM-AMC NO.	SERIAL NO.	Cochise County Reception No. or Book/Page	LOCATION TOWNSHIP	NOTICE RANGE	IN SECTION
Alpha	126	326447	9340/8762	16 South	22 East	11
Alpha	127	326448	9340/8763	16 South	22 East	11
Alpha	128	326449	9340/8764	16 South	22 East	12
Alpha	129	326450	9340/8765	16 South	22 East	12
Alpha	130	326451	9340/8766	16 South	22 East	12
Alpha	131	326452	9340/8767	16 South	22 East	12

6PK

*97 TOTAL
in*

RECEIVED
BLM AZ STATE OFFICE
Aug 1 12 09 PM '97
PHOENIX, ARIZONA

UNITED STATES
DEPARTMENT OF THE INTERIOR
BUREAU OF LAND MANAGEMENT

RECEIPT AND ACCOUNTING ADVICE

NO. 2315128
03/01/97

Subject: CLAIM MAINTENANCE FEE 1998

2 14 13

9,700.00

Applicant:

J SULLIVAN & ASSOC.
7459 E. ALMERIA RD.
SCOTTSDALE, AZ. 85257

(97) claim

SAME CK#2778
PH# 602-945-4800

Remitter:

Assignor:

LEASE MANAGEMENT DATA NEW UPDATE PAYMENT

ORIGINAL SERIAL NO.	ASG.	TYPE	ST.	CTY.	FUND SYMBOL	ACRES/UNITS	RATE

AMOUNT	ANV. DATE	EXP. DATE	BILL CYC.	S/C	DISTRICT	NEXT BILL	MISC. DATA	U of M	ACTUAL UNITS

ASSIGNMENT SERIAL NO.	ASG.	TYPE	ST.	CTY.	FUND SYMBOL	ACRES/UNITS	RATE

AMOUNT	ANV. DATE	EXP. DATE	BILL CYC.	S/C	DISTRICT	NEXT BILL	MISC. DATA	U of M	ACTUAL UNITS

APPLY REMITTANCE

ACTION	FUND SYMBOL	CTY.	AMOUNT
FILING FEE			
RENTAL			
UNEARNED			
REFUND			
TOTAL			
AMOUNT DUE			

Remarks:

BY:

DATE:

Lease in Escrow?
 KGS?
 Auto Escalates?
 Auto Renew?

Of Interest?
 Operating Rights?
 Operator
 Bond Filed?

FOR MMS USE ONLY

BILLEE		FOREST REFUGE
NUMBER		
OCS SECTION		
CODE		

UNITED STATES
DEPARTMENT OF THE INTERIOR
BUREAU OF LAND MANAGEMENT

RECEIPT AND ACCOUNTING ADVICE

NO. 2315128
03/01/97

CLAIM MAINTENANCE FEE 1998

2 14 13

9,700.00

Subject:

Applicant:

J SULLIVAN & ASSOC.
7459 E. ALMERIA RD.
SCOTTSDALE, AZ. 85257

(97) Claims

SAME CK#2778
PH# 602-945-4800

Remitter:

Assignor:

LEASE MANAGEMENT DATA NEW UPDATE PAYMENT

ORIGINAL SERIAL NO.	ASG.	TYPE	ST.	CTY.	FUND SYMBOL	ACRES/UNITS	RATE
0100							

AMOUNT	ANV. DATE	EXP. DATE	BILL CYC.	S/C	DISTRICT	NEXT BILL	MISC. DATA	U of M	ACTUAL UNITS

ASSIGNMENT SERIAL NO.	ASG.	TYPE	ST.	CTY.	FUND SYMBOL	ACRES/UNITS	RATE

AMOUNT	ANV. DATE	EXP. DATE	BILL CYC.	S/C	DISTRICT	NEXT BILL	MISC. DATA	U of M	ACTUAL UNITS

APPLY REMITTANCE			
ACTION	FUND SYMBOL	CTY.	AMOUNT
FILING FEE			
RENTAL			
UNEARNED			
REFUND			
TOTAL			
AMOUNT DUE			

Remarks:

BY:

DATE:

Lease in Escrow?
 KGS? Of Interest?
 Auto Escalates? Operating Rights?
 Auto Renew? Operator
 Bond Filed?

FOR MMS USE ONLY

BILLEE	FOREST REFUGE
NUMBER	
OCS SECTION	
CODE	

NOTICE!!

These documents have been scanned!

Do not place un-scanned documents beneath this notice!

Do not remove this notice from this file!

GPO Jacket No. 560-102
Print Order 61540
Rise Business Services, LLC
Job=AZ15 7/15/2019



Box Number= AZ15159



Claim Begin-End: AMC341966-AMC342001

5 Miscellaneous



AZ15159-5

AMC341757-AMC342788

November 28, 2012

Bureau of Land Management
1 North Central Avenue suite 800
Phoenix, Arizona. 85004

Re: Address change

AMC 21945
324360
326382
340653
341334
341966
351062
73353

I Kevin Sullivan Manager of Delta Exploration Holdings LLC.

I am requesting an address change for our company.

The Old address was 7459 East Almeria Scottsdale. Arizona. 85257.

* The New address is 3950 West Woodridge Drive, Glendale, Arizona. 85308.

For any additional questions please contact me.

* ADDRESS UPDATED
ENTERED INTO COMPUTER

Sincerely,

NOV 30 2012 PB



Kevin L. Sullivan
Manager
Delta Exploration Holdings, LLC.

RECEIVED
BLM AZ STATE OFFICE
2012 NOV 29 P 3:33
PHOENIX, ARIZONA

Customer Name Update Screen

System ID:MC

Name:	DELTA EXPL HOLDINGS LLC	Lookup	
Proprietor #:	2116492	Renumber To:	
Category:	C - CORPORATION		
Address:	3950 W WOODRIDGE DR		
City:	GLENDALE		
State:	AZ		
Zip:	85308		
	<input type="checkbox"/> UNDELIVERABLE		

Save	Save/Override DataFlux
Delete	Renumber

Customer details successfully saved for Customer Id 2116492

ADDRESS UPDATED
ENTERED INTO COMPUTER
NOV 30 2012 PB

List of Proprietors

DELTA EXPL HOLDINGS LLC[2116492], 7459 E ALMERIA RD, , SCOTTSDALE, AZ, 852571549, C, MATCHED

↑ PREVIOUS ADDRESS

PA

Request to change Address was received on Nov. 29, 2012.
PA

Select

Cancel

**DEPARTMENT OF THE INTERIOR
BUREAU OF LAND MANAGEMENT
MINING CLAIMS**

**MC Customer Information - With Serial No. and Claim Name
ACTIVE CLAIMS**

Run Date: 11/29/2012 03:32 PM

Admin State: AZ
Geo State: AZ

**DELTA EXPL HOLDINGS LLC
7459 E ALMERIA RD
SCOTTSDALE, AZ 85257**

CUSTOMER ID: 2116492

<u>Serial No.</u>	<u>Claim Name/Number</u>	<u>Lead Serial No.</u>	<u>Disposition</u>
AMC21945	ALPHA #1	AMC21945	ACTIVE
AMC21946	ALPHA #2	AMC21945	ACTIVE
AMC21947	ALPHA #3	AMC21945	ACTIVE
AMC21948	ALPHA #4	AMC21945	ACTIVE
AMC21950	ALPHA #6	AMC21945	ACTIVE
AMC21951	ALPHA #7	AMC21945	ACTIVE
AMC21952	ALPHA #8	AMC21945	ACTIVE
AMC21953	ALPHA #9	AMC21945	ACTIVE
AMC21954	ALPHA #10	AMC21945	ACTIVE
AMC21955	ALPHA #11	AMC21945	ACTIVE
AMC21956	ALPHA #12	AMC21945	ACTIVE
AMC21957	ALPHA #13	AMC21945	ACTIVE
AMC21959	ALPHA #15	AMC21945	ACTIVE
AMC21960	ALPHA #16	AMC21945	ACTIVE
AMC21961	ALPHA #17	AMC21945	ACTIVE
AMC21962	ALPHA #18	AMC21945	ACTIVE
AMC21963	ALPHA #19	AMC21945	ACTIVE
AMC21964	ALPHA #20	AMC21945	ACTIVE
AMC21966	ALPHA #22	AMC21945	ACTIVE
AMC21967	ALPHA #23	AMC21945	ACTIVE
AMC21968	ALPHA #24	AMC21945	ACTIVE
AMC21969	ALPHA #25	AMC21945	ACTIVE
AMC21970	ALPHA #26	AMC21945	ACTIVE
AMC21975	ALPHA #31	AMC21945	ACTIVE
AMC21976	ALPHA #32	AMC21945	ACTIVE
AMC21977	ALPHA #33	AMC21945	ACTIVE
AMC21980	ALPHA #36	AMC21945	ACTIVE
AMC21981	ALPHA #37	AMC21945	ACTIVE
AMC21982	ALPHA #38	AMC21945	ACTIVE
AMC21983	ALPHA #39	AMC21945	ACTIVE
AMC21984	ALPHA #40	AMC21945	ACTIVE
AMC21989	ALPHA #45	AMC21945	ACTIVE
AMC21990	ALPHA #46	AMC21945	ACTIVE
AMC21991	ALPHA #49	AMC21945	ACTIVE
AMC21992	ALPHA #50	AMC21945	ACTIVE
AMC21993	ALPHA #51	AMC21945	ACTIVE
AMC324360	ALPHA 34 A	AMC324360	ACTIVE
AMC324361	ALPHA 52 A	AMC324360	ACTIVE
AMC326439	ALPHA 118	AMC326382	ACTIVE
AMC326440	ALPHA 119	AMC326382	ACTIVE
AMC326441	ALPHA 120	AMC326382	ACTIVE
AMC326442	ALPHA 121	AMC326382	ACTIVE
AMC326443	ALPHA 122	AMC326382	ACTIVE
AMC326444	ALPHA 123	AMC326382	ACTIVE
AMC326445	ALPHA 124	AMC326382	ACTIVE
AMC326446	ALPHA 125	AMC326382	ACTIVE
AMC326447	ALPHA 126	AMC326382	ACTIVE
AMC326448	ALPHA 127	AMC326382	ACTIVE
AMC326449	ALPHA 128	AMC326382	ACTIVE
AMC326450	ALPHA 129	AMC326382	ACTIVE
AMC326451	ALPHA 130	AMC326382	ACTIVE

**DEPARTMENT OF THE INTERIOR
BUREAU OF LAND MANAGEMENT
MINING CLAIMS**

**MC Customer Information - With Serial No. and Claim Name
ACTIVE CLAIMS**

Run Date: 11/29/2012 03:32 PM

<u>Serial No.</u>	<u>Claim Name/Number</u>	<u>Lead Serial No.</u>	<u>Disposition</u>
AMC326452	ALPHA 131	AMC326382	ACTIVE
AMC340653	ALPHA 27	AMC340653	ACTIVE
AMC340654	ALPHA 28	AMC340683	ACTIVE
AMC340655	ALPHA 29	AMC340683	ACTIVE
AMC340656	ALPHA 30	AMC340683	ACTIVE
AMC340657	ALPHA 35	AMC340683	ACTIVE
AMC340658	ALPHA 41	AMC340683	ACTIVE
AMC340659	ALPHA 42	AMC340683	ACTIVE
AMC340660	ALPHA 43	AMC340653	ACTIVE
AMC340661	ALPHA 44	AMC340683	ACTIVE
AMC340662	ALPHA 56	AMC340683	ACTIVE
AMC340663	ALPHA 57	AMC340683	ACTIVE
AMC340664	ALPHA 58	AMC340683	ACTIVE
AMC340665	ALPHA 59	AMC340683	ACTIVE
AMC340666	ALPHA 60	AMC340653	ACTIVE
AMC341334	TALLSHIP 5-A	AMC341334	ACTIVE
AMC341335	TALLSHIP 7-A	AMC341334	ACTIVE
AMC341336	TALLSHIP 8-A	AMC341334	ACTIVE
AMC341337	TALLSHIP 9-A	AMC341334	ACTIVE
AMC341338	TALLSHIP 10-A	AMC341334	ACTIVE
AMC341339	TALLSHIP B-1	AMC341334	ACTIVE
AMC341340	TALLSHIP B-2	AMC341334	ACTIVE
AMC341341	TALLSHIP B-3	AMC341334	ACTIVE
AMC341342	TALLSHIP B-4	AMC341334	ACTIVE
AMC341343	TALLSHIP B-5	AMC341334	ACTIVE
AMC341344	TALLSHIP B-6	AMC341334	ACTIVE
AMC341345	TALLSHIP B-7	AMC341334	ACTIVE
AMC341346	TEX 11	AMC341334	ACTIVE
AMC341347	TEX 13	AMC341334	ACTIVE
AMC341348	TEX 16	AMC341334	ACTIVE
AMC341349	TEX 18	AMC341334	ACTIVE
AMC341350	TEX 29	AMC341334	ACTIVE
AMC341351	TEX 30	AMC341334	ACTIVE
AMC341968	TALLSHIP B10	AMC341966	ACTIVE
AMC341969	PROSPECT 1	AMC341966	ACTIVE
AMC341970	PROSPECT 2	AMC341966	ACTIVE
AMC341971	PROSPECT 3	AMC341966	ACTIVE
AMC341972	PROSPECT 4	AMC341966	ACTIVE
AMC341973	PROSPECT 5	AMC341966	ACTIVE
AMC341974	PROSPECT 6	AMC341966	ACTIVE
AMC341975	PROSPECT 7A	AMC341966	ACTIVE
AMC341976	PROSPECT 8A	AMC341966	ACTIVE
AMC341977	PROSPECT 9	AMC341966	ACTIVE
AMC341978	TEX 1	AMC341966	ACTIVE
AMC341979	TEX 2	AMC341966	ACTIVE
AMC341980	TEX 3	AMC341966	ACTIVE
AMC341981	TEX 4	AMC341966	ACTIVE
AMC341982	TEX 5	AMC341966	ACTIVE
AMC341983	TEX 6	AMC341966	ACTIVE
AMC341984	TEX 7	AMC341966	ACTIVE
AMC341985	TEX 8	AMC341966	ACTIVE
AMC341986	TEX 9	AMC341966	ACTIVE
AMC341987	TEX 10	AMC341966	ACTIVE
AMC341988	TEX 11	AMC341966	ACTIVE
AMC341989	TEX 12	AMC341966	ACTIVE
AMC341990	TEX 13	AMC341966	ACTIVE
AMC341991	TEX 14	AMC341966	ACTIVE
AMC341992	TEX 15	AMC341966	ACTIVE
AMC341993	TEX 16	AMC341966	ACTIVE

DEPARTMENT OF THE INTERIOR
BUREAU OF LAND MANAGEMENT
MINING CLAIMS

MC Customer Information - With Serial No. and Claim Name
ACTIVE CLAIMS

Run Date: 11/29/2012 03:32 PM

Page 3 of 3

<u>Serial No.</u>	<u>Claim Name/Number</u>	<u>Lead Serial No.</u>	<u>Disposition</u>
AMC341994	TEX 21	AMC341966	ACTIVE
AMC341995	TEX 22	AMC341966	ACTIVE
AMC341996	TEX 23	AMC341966	ACTIVE
AMC341997	TEX 24	AMC341966	ACTIVE
AMC341998	TEX 25	AMC341966	ACTIVE
AMC341999	TEX 26	AMC341966	ACTIVE
AMC342000	TEX 27	AMC341966	ACTIVE
AMC342001	TEX 28	AMC341966	ACTIVE
AMC351062	TALLSHIP B-8	AMC351062	ACTIVE
AMC351063	TALLSHIP B-9	AMC351062	ACTIVE
AMC351064	ALPHA #5A	AMC351062	ACTIVE
AMC73414	TALLSHIP #C-1	AMC73353	ACTIVE
AMC73415	TALLSHIP #C-2	AMC73353	ACTIVE
AMC73416	TALLSHIP #C-3	AMC73353	ACTIVE
AMC73417	TALLSHIP #C-4	AMC73353	ACTIVE
AMC73418	TALLSHIP #C-5	AMC73353	ACTIVE
AMC73419	TALLSHIP #C-6	AMC73353	ACTIVE
AMC73420	TALLSHIP #C-7	AMC73353	ACTIVE

Number of ACTIVE cases: 128

DEPARTMENT OF THE INTERIOR
BUREAU OF LAND MANAGEMENT
Missing Maintenance Fee or Waiver for Year(s) 2000

Claimant: SULLIVAN JAMES-P L

7459 E ALMERIA RD
SCOTTSDALE, AZ 85257

Admin State of AZ

Lead File Number - 21945

Serial Number
AMC21949

CLAIM_NAME
ALPHA #5

Last Assmt.
1999

Lead File Number - AMC341966-AMC342

Serial Number
AMC341966
AMC341967

CLAIM_NAME
TALLSHIP B8
TALLSHIP B9

Last Assmt.
1999
1999

*AMC 341966 - 341967
Closed 9/1/1999
DM*

ENTERED INTO COMPUTER

SB 5/1/00

VERIFIED

TK 5/17/00

43

3800 (952.3) MJY
A MC 21945 et. Al.

September 9, 1998

Conversation Record

Incoming call/message from
Mr. James L. P. Sullivan
945-4800

Mr. Sullivan telephoned to set up a meeting to review his cases. I asked exactly what he needed, and it sounds like a lot of research is required.

I informed Mr. Sullivan that he could put his request in writing and the Public Room Staff could pull the required information for him, also that there is a fee for this service.

Mr. Sullivan stated that he wasn't sure of all the numbers he was concerned with. I am sending a current print from GSSEARCH via FAX for his use.

I also explained, that if our case files are not properly documented that I would go through and update them. This will be done after our data Freeze, however, of 8/11/1998.

Mary Jo Yoas

I sent the attached FAX simply for information and as a tool in his research. He will call or write if he needs additional assistance.

Joas

3353

21945

324360

326382

327038

340653

341334

341966



United States Department of the Interior

BUREAU OF LAND MANAGEMENT

Arizona State Office
222 North Central Avenue
Phoenix, AZ 85004-2203

AMC 73353
21945
324360
326382
327038
340653
341334
341966

In reply refer to:

AZ 952 Fax Machine
LANDS & MINERALS ADJUDICATION
PHONE # (602) 417-9518
FAX # (602) 417-9490

FAX TRANSMITTAL SHEET

DATE: 9-9-98

TO: James Sullivan

OFFICE: Am# 945-4800

FAX #: 941-5190

- Mary Jo Yoas, Supervisor Lands & Minerals Operations
- Sharli Berry, Legal Clerk
- Mary Hyde, Land Law Examiner
- Lea Lucy, Legal Instruments Examiner
- Neel McBride, Land Law Examiner
- Dorie Morrison, Land Law Examiner
- Shelby Mustain, Legal Clerk
- Elsa Sandoval, Legal Clerk
- Dominic Sarracino, Land Law Examiner
- Laura Wood, Land Law Examiner

NUMBER OF PAGES (Including Transmittal Sheet) 4

IF FAX DOES NOT TRANSMIT PROPERLY, PLEASE CALL (602) 417-9518.

COMMENTS: Per your call

AMC 73353 - 73431
2 vols

AMC 21945 - 21997

AMC 324360 - 324363

AMC 326382 - 326452

AMC 327038 - 327090

AMC 340653 - 340668

AMC 341334 - 341351

AMC 341966 - 342001

attached is a list of some
AMC's & Names.

- The above is a list of
lead #'s - the ending
attached to that lead.
call w/?'s may go.

Ser No Claimname

AMC0327065 TEX 15
AMC0327066 TEX 16
AMC0327067 TEX 17
AMC0327068 TEX 18
AMC0327069 TEX 19
AMC0327070 TEX 20
AMC0327071 TEX 21
AMC0327072 TEX 22

AMC0340653 ALPHA 27
AMC0340654 ALPHA 28
AMC0340655 ALPHA 29
AMC0340656 ALPHA 30
AMC0340657 ALPHA 35
AMC0340658 ALPHA 41
AMC0340659 ALPHA 42

AMC0340660 ALPHA 43
AMC0340661 ALPHA 44
AMC0340662 ALPHA 56
AMC0340663 ALPHA 57
AMC0340664 ALPHA 58
AMC0340665 ALPHA 59
AMC0340666 ALPHA 60

AMC0341334 TALLSHIP 5-A
AMC0341335 TALLSHIP 7-A
AMC0341336 TALLSHIP 8-A
AMC0341337 TALLSHIP 9-A
AMC0341338 TALLSHIP 10-A
AMC0341339 TALLSHIP B-1
AMC0341340 TALLSHIP B-2
AMC0341341 TALLSHIP B-3
AMC0341342 TALLSHIP B-4
AMC0341343 TALLSHIP B-5
AMC0341344 TALLSHIP B-6
AMC0341345 TALLSHIP B-7
AMC0341346 TEX 11
AMC0341347 TEX 13
AMC0341348 TEX 16
AMC0341349 TEX 18
AMC0341350 TEX 29
AMC0341351 TEX 30

AMC0341966 TALLSHIP B8
AMC0341967 TALLSHIP B9
AMC0341968 TALLSHIP B10
AMC0341969 PROSPECT 1
AMC0341970 PROSPECT 2

Ser N Claimname

AMC0 971 PROSPECT 3
AMC0341972 PROSPECT 4
AMC0341973 PROSPECT 5
AMC0341974 PROSPECT 6
AMC0341975 PROSPECT 7A
AMC0341976 PROSPECT 8A
AMC0341977 PROSPECT 9

AMC0341978 TEX 1
AMC0341979 TEX 2
AMC0341980 TEX 3
AMC0341981 TEX 4
AMC0341982 TEX 5
AMC0341983 TEX 6
AMC0341984 TEX 7
AMC0341985 TEX 8

AMC0341986 TEX 9
AMC0341987 TEX 10
AMC0341988 TEX 12
AMC0341989 TEX 14
AMC0341990 TEX 15
AMC0341991 TEX 17
AMC0341992 TEX 19
AMC0341993 TEX 20
AMC0341994 TEX 21
AMC0341995 TEX 22
AMC0341996 TEX 23
AMC0341997 TEX 24
AMC0341998 TEX 25
AMC0341999 TEX 26
AMC0342000 TEX 27
AMC0342001 TEX 28

347038
Lead

2008

341966
Lead

341966
Lead

341966
Lead

3800 (952.3) MJY
A MC 21945 et. Al.

September 9, 1998

Conversation Record

Incoming call/message from
Mr. James L. P. Sullivan
945-4588

Mr. Sullivan telephoned to set up a meeting to review his cases. I asked exactly what he needed, and it sounds like a lot of research is required.

I informed Mr. Sullivan that he could put his request in writing and the Public Room Staff could pull the required information for him, also that there is a fee for this service.

Mr. Sullivan stated that he wasn't sure of all the numbers he was concerned with. I am sending a current print from GSSEARCH via FAX for his use.

I also explained, that if our case files are not properly documented that I would go through and update them. This will be done after our data Freeze, however, of 8/11/1998.

Mary Jo Yoas

I sent the attached FAX mgy 9/9/98

DEL TIERRA ENGINEERING & MINING CORP.

HARVEY W. SMITH, E.M. PRESIDENT


Registered Mining Engineer
U.S. Approved Title Abstracter

U.S. Mineral Surveyor
Registered Land Surveyor

4330 N. Civic Center Plaza Ste 104
Tel. 602 / 946-3996
FAX 602 / 946-3985

Scottsdale, Arizona 85251

October 25, 1996



U. S. Department of the Interior
Bureau of Land Management
P. O. Box 16563
Phoenix, AZ 85011

Gentlemen:

Enclosed are 36 (thirty-six) Notices of Mining Location Lode Claim with 3 (three) maps, pertaining to the following claims of James P. L. Sullivan, and which have been recorded with the Cochise County Recorder:

TALLSHIP B8, B9 & B10 lodes
TEX 1-10, 12, 14, 15, 17 & 19-28 lodes
PROSPECT 1-6, 7A, 8A & 9 lodes

We are enclosing our check in the amount of \$ 4,860.00 representing the fee for filing based on \$ 135.00 per claim for these 36 claims. Please acknowledge receipt of these notices and advise the serial numbers assigned to these claims.

Sincerely,

Harvey W. Smith, E.M.
President

HWS/hm

Enclosures - hand carried

RECEIVED
BLM
ARIZONA STATE OFFICE
NOV 27 10 23 AM '96

DEL TIERRA ENGINEERING & MINING CORP.

HARVEY W. SMITH, E.M. PRESIDENT

Registered Mining Engineer
U.S. Approved Title Abstracter

U.S. Mineral Surveyor
Registered Land Surveyor

4413 N. Saddlebag Trail Ste 1

Scottsdale, Arizona 85251

Tel. 602 / 946-3996
FAX 602 / 946-3985

August 19, 1997

Mary Jo Yoas, Chief
Supervisor Lands and Minerals
USDI-BLM
222 North Central Avenue
Phoenix, AZ 85004-2203

Ref: 3800(952.3)JB
AMC 341966

Dear Ms. Yoas:

This is an acknowledgement of receipt of your letter dated August 11, 1997 to Mr. James P. L. Sullivan.

Mr. Sullivan is aware that some of his claims overlap lands not open for mineral entry and it was not his intent to claim those lands. We don't believe any of the claims are totally on any Federal or private lands not open to mineral entry.

Should there be any change of ownership, we will immediately notify you.

Sincerely,



Harvey W. Smith, E.M.
President

HWS/hm



*Illustration of the Miner
Richard W. Moore* *Illustration of the Surveyor
Lester W. Hoffmann, Jr.*


RECEIVED
BUREAU OF
LAND MANAGEMENT
Aug 25 10 41 AM '97
ARIZONA
STATE OFFICE
PHOENIX, ARIZONA

DEL TIERRA ENGINEERING & MINING CORP.
4413 N. Saddlebag Trail, Suite 1 Scottsdale, Arizona 85251

RECEIVED
BUREAU OF
LAND MANAGEMENT

AUG 25 10 41 AM '97

ARIZONA
STATE OFFICE
PHOENIX, ARIZONA



Mary Jo Yoas, Chief
Lands and Minerals Adjudication
USDI-BLM
222 North Central Avenue
Phoenix, AZ 85004-2203

85004+2203



OFFICIAL COPIES /CF/ /SD READ/ /GROUP/ /SECTION/ /AUTHOR/

8-11-97
JPB
M9
8-11-97

3800 (952.3) JB
A MC 341966

Mr. James P.L. Sullivan
7459 East Almeria Road
Scottsdale, Arizona 85257

Dear Mr. Sullivan:

The enclosed list identifies the serial numbers that have been assigned to each of your mining claim location notices received by this office on November 27, 1996.

The regulations require you to identify the claim name and A MC serial number of each claim, and the claimant's name and address on all future documents and correspondence filed with the Bureau of Land Management (BLM).

The acknowledgment does not verify that your claims have been located on lands open to mineral entry or are encumbered by rights of other mining claimants. Only those mining claims that are entirely located on private or Federal lands that are not open to mineral entry will be officially declared void by a BLM Decision.

The official land records of the BLM show that portions of the subject mining claims lie within lands closed to location under the United States mining laws.

You are hereby advised that you have acquired no mineral or surface rights on those portions of the subject mining claim which are withdrawn from mineral entry.

A copy of the Master Title Plat is enclosed for your reference.

Please advise this office of all changes of address, authorized agents, and transfers of ownership.

Transfers of ownership are governed by 43 CFR 3833.3(a) which states that, "Whenever the owner of an unpatented mining claim, mill site or tunnel site, which has been recorded in accordance with 43 CFR 3833.1, sells, assigns, or otherwise conveys all or any part of his interest in the claim, his transferee shall file in the proper BLM office within 60 days after the completion of the transfer..." A service charge of \$5 per claim is required for all transfers.

PLEASE NOTE: Unless you have already paid in advance the next annual maintenance fee payment or maintenance fee payment waiver certification, is due on or before August 31, 1997.

By keeping our records current, we will be able to provide better public service. **All future correspondence from this office will be sent only to the above name and address unless otherwise instructed.**

If any of the information listed on the enclosure is not correct, please notify this office in writing at our new address printed above. If additional assistance is needed, call (602) 417-9518.

Sincerely,

/s/ YOAS

Mary Jo Yoas
Supervisor, Lands and Minerals Operations

Enclosure

JBAIER:ers:8/11/97:341966

Date Prepared: August 5, 1997

Lead A MC Number: A MC 341966

Ending A MC Number: A MC 342001

CLAIM INDEX

<u>SERIAL NUMBER</u>	<u>CLAIM NAME</u>	<u>CLAIMANT'S NAME</u>
A MC 341966	TALLSHIP B8	JAMES P.L. SULLIVAN
A MC 341967	TALLSHIP B9	" "
A MC 341968	TALLSHIP B10	" "
A MC 341969	PROSPECT 1	" "
A MC 341970	PROSPECT 2	" "
A MC 341971	PROSPECT 3	" "
A MC 341972	PROSPECT 4	" "
A MC 341973	PROSPECT 5	" "
A MC 341974	PROSPECT 6	" "
A MC 341975	PROSPECT 7A	" "
A MC 341976	PROSPECT 8A	" "
A MC 341977	PROSPECT 9	" "
A MC 341978	TEX 1	" "
A MC 341979	TEX 2	" "
A MC 341980	TEX 3	" "
A MC 341981	TEX 4	" "
A MC 341982	TEX 5	" "
A MC 341983	TEX 6	" "
A MC 341984	TEX 7	" "
A MC 341985	TEX 8	" "
A MC 341986	TEX 9	" "
A MC 341987	TEX 10	" "
A MC 341988	TEX 12	" "
A MC 341989	TEX 14	" "

A MC 341990	TEX 15	"	"
A MC 341991	TEX 17	"	"
A MC 341992	TEX 19	"	"
A MC 341993	TEX 20	"	"
A MC 341994	TEX 21	"	"
A MC 341995	TEX 22	"	"
A MC 341996	TEX 23	"	"
A MC 341997	TEX 24	"	"
A MC 341998	TEX 25	"	"
A MC 341999	TEX 26	"	"
A MC 342000	TEX 27	"	"
A MC 342001	TEX 28	"	"

Best copy made Feb 11 1884

GENERAL LAND OFFICE NO. 9143

MINERAL CERTIFICATE NO. 208

233

THE UNITED STATES OF AMERICA,

To all to whom these presents shall come, Greeting:

WHEREAS, in pursuance of the provisions of the Revised Statutes of the United States, Chapter Six, Title Thirty-two, there have been deposited in the General Land Office of the United States the Plat and Field Notes of survey of

the claim of the Dragoon Gold and Silver Mining Company of Arizona upon the Southern Lode

accompanied by the Certificate of the Register of the Land Office at Tucson, in the Territory of Arizona, whereby it appears that, in pursuance of the said Revised Statutes of the United States, the said

Dragoon Gold and Silver Mining Company of Arizona

did, on the sixth day of January, A. D. 1883, enter and pay for said mining claim or premises, being Mineral Entry No. 208, in the series of said Office, designated by the Surveyor General as Lot No. 45; embracing a portion of the unsurveyed public domain

in the Cochise Mining District in the County of Cochise and Territory of Arizona in the District of Lands subject to sale at Tucson containing eighteen and seventy nine hundredths (18⁷⁹/₁₀₀) acres of Land, more or less

and, according to the returns on file in the General Land Office, bounded, described, and platted as follows, with magnetic variation at twelve (12) degrees twenty (20) minutes East, to wit:

Beginning at the Southwest Corner of the Claim, a Pine Post four (4) inches square, in ground, of Stone, marked, J. S. W. Thence, North thirty one (31) degree thirty (30) minutes West, fourteen hundred (1400) feet to the Northwest Corner of the Claim, a Post, in ground, of Stone, mark

1234315-19

verified copy on pd 36.74.11 1887

ed "S. N. W." on the Southeast face, and "C. S. W." on the Northwest face, the same being the Southwest corner of Lot No. 44, made for the claim of the Mex Gold and Silver Mining Company of Arizona upon the Chicora Lode. Thence, North fifty eight (58) degrees thirty (30) minutes East, three hundred (300) feet to a Post, in ground of stones, marked "S. N. W. Ct" on the Southeast face, and "C. S. W." on the Northwest face, the same being the Initial Monument of said Lot No. 44, from which U. S. Mineral Monument No. 1, Cochise Mining District, bears North fifty seven (57) degrees fifty (50) minutes West at the distance of thirty six hundred and twenty (360) feet, five hundred and sixty nine and five tenths (569 ⁵/₁₀) feet to the Northeast corner of the Claim, a Post, in ground of stones, marked "S. N. E." on the Southeast face and "C. S. E." on the Northwest face, the same being the Southeast corner of said Lot No. 44. Thence, South thirty two (32) degrees thirty eight (38) minutes East, fourteen hundred and one (1401) feet to the Southeast corner of the Claim, a Pine Post four (4) inches square, in ground of stones, marked "S. S. E." Thence, South fifty eight (58) degrees thirty (30) minutes West, three hundred (300) feet to the Initial Monument, a Pine Post four (4) inches square, in ground of stones, marked "S. S. W.", from which a Shaft bears North thirty one (31) degrees thirty (30) minutes West, at the distance of twelve (12) feet, and a Shaft bears North thirty one (31) degrees thirty (30) minutes West at the distance of nine hundred and fifty (950) feet; six hundred (600) feet to the place of Beginning, containing eighteen and seventy nine hundredths (18 ⁷⁹/₁₀₀) acres of land, more or less, and embracing fourteen hundred and one (1401) linear feet Northwest from Initial Monument on said Southern Lode, as represented by yellow shading in the following plat.

1234345-27
 27-514345-27

1234345-27

(4-597.)

236 A

PLAT

of the Claim of

The Dragoon Gold and Silver Mining Company of Arizona

upon the

SOUTHERN LODE

COCHISE MINING DISTRICT, COCHISE COUNTY,

Arizona.

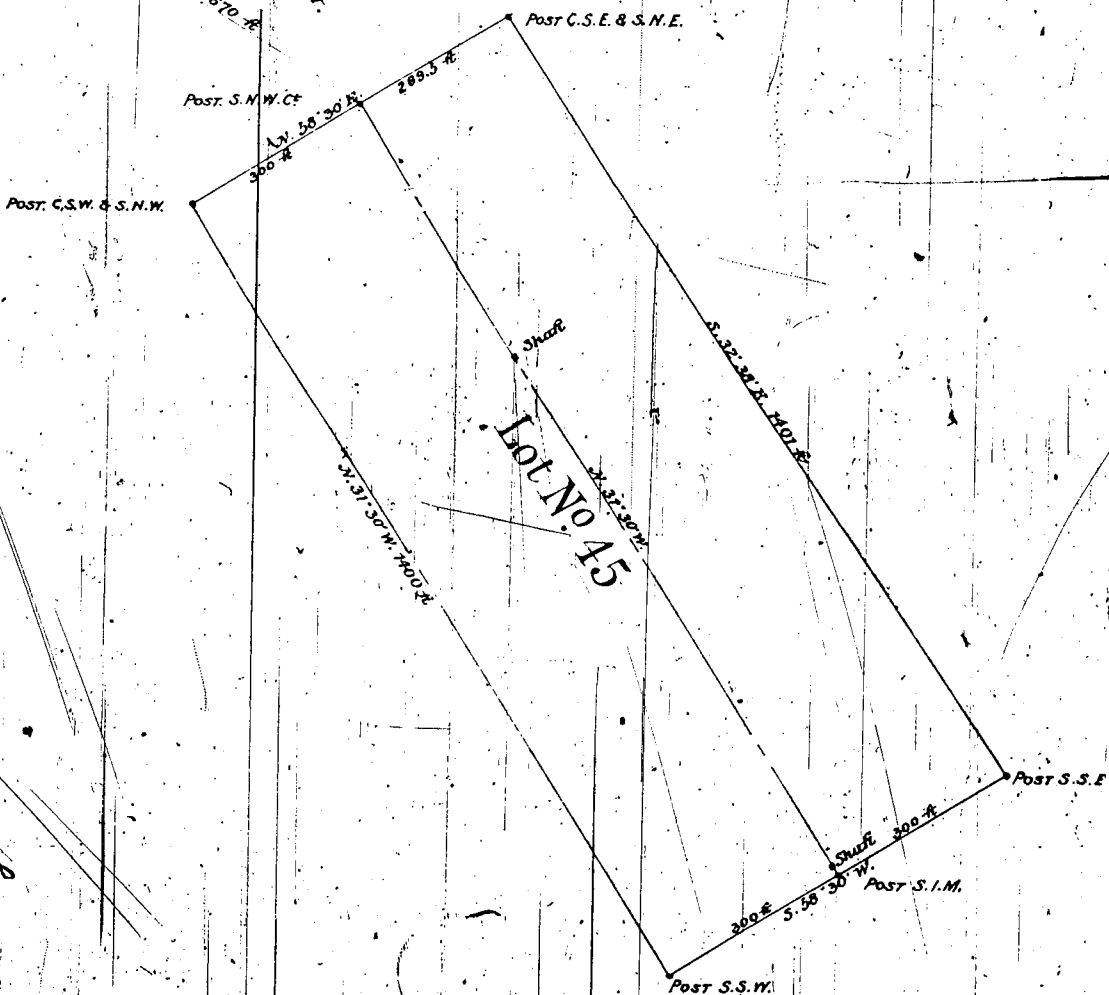
Containing 18.79 Acres.

Scale 200 ft. to an inch.

Var. 12' 20" E.

Chicago, Ind. No. 44.

U.S.M. No. 1, 2, 3, 4, 5, 6, 7, 8, 9, 10, 11, 12, 13, 14, 15, 16, 17, 18, 19, 20, 21, 22, 23, 24, 25, 26, 27, 28, 29, 30, 31, 32, 33, 34, 35, 36, 37, 38, 39, 40, 41, 42, 43, 44, 45, 46, 47, 48, 49, 50, 51, 52, 53, 54, 55, 56, 57, 58, 59, 60, 61, 62, 63, 64, 65, 66, 67, 68, 69, 70, 71, 72, 73, 74, 75, 76, 77, 78, 79, 80, 81, 82, 83, 84, 85, 86, 87, 88, 89, 90, 91, 92, 93, 94, 95, 96, 97, 98, 99, 100.



1204845-58

NOW KNOW YE, that the United States of America, in consideration of the premises, and in conformity with the said Revised Statutes of the United States, HAVE GIVEN AND GRANTED, and by these presents DO GIVE AND GRANT, unto the said

Dragoon Gold and Silver Mining Company of Arizona

and to *its successors* and assigns, the said mining premises hereinbefore described as *Lot No. 45 embracing a portion of the unsurveyed public domain*

with the exclusive right of possession and enjoyment of all the land included within the exterior lines of said survey not herein expressly excepted from these presents, and of *fourteen hundred and one (1401)* linear feet of the said *Southern* vein, lode, ledge, or deposit for the length hereinbefore described, throughout its entire depth, although it may enter the land adjoining, and also of all other veins, lodes, ledges, or deposits throughout their entire depth, the tops or apexes of which lie inside the exterior lines of said survey at the surface extended downward vertically, although such veins, lodes, ledges, or deposits in their downward course may so far depart from a perpendicular as to extend outside the vertical side lines of said survey: *Provided*, That the right of possession hereby granted to such outside parts of said veins, lodes, ledges, or deposits shall be confined to such portions thereof as lie between vertical planes drawn downward through the end lines of said survey at the surface, so continued in their own direction that such vertical planes will intersect such exterior parts of said veins, lodes, ledges, or deposits:

~~That nothing in this conveyance shall authorize the grantee herein, its successors~~
or assigns, to enter upon the surface of a mining claim owned or possessed by another:
To HAVE AND TO HOLD said mining premises together with all the rights, privileges, immunities, and appurtenances of whatsoever nature thereunto belonging, unto the said

Dragoon Gold and Silver Mining Company of Arizona

and to *its successors*, and assigns forever, subject, nevertheless, to the following conditions and stipulations:

First. That the grant hereby made is restricted to the land hereinbefore described as *Lot No. 45* with *fourteen hundred and one (1401)* linear feet of the *Southern* vein, lode, ledge, or deposit for the length aforesaid, together with all other veins, lodes, ledges, or deposits throughout their entire depths as aforesaid, the tops or apexes of which lie inside the exterior lines of said survey.

Second. That the premises hereby conveyed, with the exception of the surface, may be entered by the proprietor of any other vein, lode, ledge, or deposit, the top or apex of which lies outside the exterior limits of said survey, should the same in its downward course be found to penetrate, intersect, extend into, or underlie the premises hereby granted, for the purpose of extracting and removing the ore from such other vein, lode, ledge, or deposit.

Third. That the premises hereby conveyed shall be held subject to any vested and accrued water rights for mining, agricultural, manufacturing, or other purposes, and rights to ditches and reservoirs used in connection with such water rights as may be recognized and acknowledged by the local laws, customs, and decisions of courts.

Fourth. That in the absence of necessary legislation by Congress, the legislature of *Arizona* may provide rules for working the mining claim or premises hereby granted, involving easements, drainage, and other necessary means to its complete development.

IN TESTIMONY WHEREOF, *Chas. A. Arthur* PRESIDENT OF THE UNITED STATES OF AMERICA, have caused these letters to be made PATENT, and the SEAL OF THE GENERAL LAND OFFICE to be hereunto affixed.

GIVEN under my hand, at the City of Washington, the *second* day of *April*, in the year of our Lord one thousand eight hundred and *eighty four*, and of the INDEPENDENCE OF THE UNITED STATES the one hundred and *eighth*
BY THE PRESIDENT: *Chas. A. Arthur*
W. T. C. Crook Secretary.

S. W. Clark
Recorder of the General Land Office.

236 B

69-25685-69
1 234945-1-H

GENERA
TE
there ha
cla
Sen
acompar
the
of the U
In
did, on tl
said mini
General
voys
in the
Serr
at
direct
and, acco
variation
Be
the
C
C
C
C

4-855 b

LIST NO. 69

INDEMNITY SCHOOL LAND SELECTIONS,

PHOENIX, ARIZONA LAND DISTRICT.

EMBRACING 23,741.87 ACRES. ⊕

Approved March 14, 1923. MAR 19 1923 NOTED. VBN'0

- 1923 Mar. 27. Certified copy to Governor of Arizona R. G. L.
- 1923 Mar. 27. Copy to R. & R. Phoenix, Arizona. "
- 1923 Mar. 27. To The Forester, Advising of approval of indemnity selections.
- 1923 April 2. Governor acknowledge receipt of list. R. G. L. G.

- ⊕ June 28, 1930. To Reg. in case of 034296, ascending state reconspice of land in conflict with original survey. *Ac. L. No. 16.*
- May 19, 1931. To Reg. Base amended. Eliminating 1.17 a. *Extent of conflict, 1.17 a. in Bound Dec. 27, T. 17 S. R. 16 E.*
- May 20, 1931. List 104 returned with view to rectification of that part of Bound Dec. 27, include of No. S. 4053.

Noted on Index Cards.

9/19/23 C. J. G.

SCHOOL INDEMNITY LANDS.

PROEMIX Land District, in lieu of, or as indemnity for, the corresponding selections, which were made under the provisions of the Acts of Congress approved June 20, 1910

DATE OF SELECTION.	NUMBER OF LIST.	DESCRIPTION OF TRACTS SELECTED.	SECTION.	TOWNSHIP.	RANGE.	MERIDIAN.	AREA OF TRACTS ACRES.	TOTAL AREA OF SELECTION ACRES.
March 2, 1917	033324	All of	14	1 S.	8 W.	G. & S. R.		640 00
April 30, 1917	034296	N $\frac{1}{2}$, *	27	17 S.	16 E.	"		320 00
May 10, 1917	034471	All of	14	10 N.	26 E.	"		640 00
January 17, 1918	037877	SW $\frac{1}{4}$ S $\frac{1}{2}$ E $\frac{1}{2}$	7	17 S.	18 E.	"		40 00
November 9, 1918	037929	E $\frac{1}{2}$	11	20 S.	10 E.	"		320 00
April 12, 1918	038875	S $\frac{1}{2}$	14	14 N.	15 W.	"		320 00
" " "	038899	N $\frac{1}{2}$, S $\frac{1}{2}$	14	16 N.	15 W.	"		480 00
April 12, 1918	038903	S $\frac{1}{2}$ S $\frac{1}{2}$, E $\frac{1}{2}$ N $\frac{1}{2}$, NW $\frac{1}{4}$ S $\frac{1}{2}$	13 24	17 S. 17 S.	11 E. 11 E.	"	40 00 120 00	160 00
April 12, 1918	"	S $\frac{1}{2}$ S $\frac{1}{2}$, S $\frac{1}{2}$ SW $\frac{1}{4}$, S $\frac{1}{2}$	24 26	17 S. 17 S.	11 E. 11 E.	"	160 00 320 00	480 00
April 12, 1918	038904	All of	25	17 S.	11 E.	"		640 00
April 12, 1918	039048	NW $\frac{1}{4}$,	26	17 S.	16 E.	"		160 00
April 12, 1918	039061	All of	24	18 S.	11 E.	"		640 00
April 12, 1918	039062	All of	25	18 S.	11 E.	"		640 00
April 12, 1918	039064	All of	29	18 S.	11 E.	"		640 00
April 12, 1918	039067	All of	19	18 S.	12 E.	"		631 00
April 12, 1918	039068	S $\frac{1}{2}$ S $\frac{1}{2}$	20 21	18 S. 18 S.	12 E. 12 E.	"	320 00 320 00	640 00
April 8, 1918	039231	N $\frac{1}{2}$ NW $\frac{1}{4}$, N $\frac{1}{2}$ SW $\frac{1}{4}$,	25	8 S.	21 E.	"		160 00
May 6, 1918	039531	NW $\frac{1}{4}$, S $\frac{1}{2}$, S $\frac{1}{2}$ NE $\frac{1}{4}$, S $\frac{1}{2}$ SW $\frac{1}{4}$,	33 35	18 S. 18 S.	11 E. 11 E.	"		560 00 40 00
" " "	"	Lot 3,	7	15 S.	17 E.	"		39 14
May 6, 1918	039532	S $\frac{1}{2}$ N $\frac{1}{2}$, S $\frac{1}{2}$,	34	18 S.	11 E.	"		480 00
June 20, 1918	039870	SW $\frac{1}{4}$ NE $\frac{1}{4}$, S $\frac{1}{2}$, S $\frac{1}{2}$ SW $\frac{1}{4}$,	25	16 S.	22 E.	"		240 00
July 10, 1918	039991	All of	31	9 S.	27 E.	"		615 84
July 27, 1918	040063	S $\frac{1}{2}$ NE $\frac{1}{4}$, S $\frac{1}{2}$ NW $\frac{1}{4}$,	5	12 S.	25 E.	"		160 00
November 19, 1918	040574	W $\frac{1}{2}$ SW $\frac{1}{4}$, SW $\frac{1}{4}$ S $\frac{1}{2}$, S $\frac{1}{2}$ SW $\frac{1}{4}$, E $\frac{1}{2}$ SW $\frac{1}{4}$, S $\frac{1}{2}$ S $\frac{1}{2}$, NW $\frac{1}{4}$ S $\frac{1}{2}$,	25 34 33	16 S. 16 S. 16 S.	22 E. 22 E. 22 E.	"	80 00 120 00 200 00	400 00
Carried Forward...							10086 06	

* June 28, 1930. To Reg. State Surveyor accepted as to that part in conflict with mineral claims, 4053. (See M.C. 063416).
 U.S. No. 7
 See also List 104 for Lot 1, Sec. 27, T. 38 N., R. 8 E., being the SW $\frac{1}{4}$ exclusive of mineral claims, 4053.
 Containing conflict 1.17 a. in sec 26 & 27 T. 26 N., R. 26 E. 1931.
 for recertification, 38.83 a.

APPROVED LIST NO. 69 OF

EXHIBITING the tracts selected by the State of ARIZONA in the PHOENIX school lands, or losses to its grant for the support of Common Schools, assigned as bases for the selections, (36 Stat. 557).

Table with columns: CAUSE OF LOSS, DESCRIPTION OF BASES, SECTION, TOWNSHIP, RANGE, MERIDIAN, AREA OF TRACTS ACRES, TOTAL AREA OF BASIS ACRES, DATE OF SELECTION. Rows include Indian Reservation, National Forest, Homestead & Preemption entries, and Indian Reservation.

Carried Forward..... 10086 06

Handwritten note: * See 19, 1931. To Reg. as to eliminated 3 1/2 a. ... described as NE 1/4, E 1/2 NW 1/4, SE 1/4 of Section 16, T. 31 N. R. 15 E.

Handwritten note: Oct. 22, 1935. To Reg. correcting description of base to agree with selection list. M.M.P. 4

SCHOOL INDEMNITY LANDS.

PHOENIX
 Land District, in lieu of, or as indemnity for, the corresponding
 selections, which were made under the provisions of the Acts of Congress approved (June 20, 1910

DATE OF SELECTION	NUMBER OF LIST	DESCRIPTION OF TRACTS SELECTED	SECTION	TOWNSHIP	RANGE	MERIDIAN	AREA OF TRACTS ACRES.	TOTAL AREA OF SELECTION ACRES.
							Brought Forward	10086 06
September 23, 1918	040855	S $\frac{1}{2}$,	5	4 N.	3 E.	G. & S. R.		320 00
"	"	N $\frac{1}{2}$,	9	4 N.	3 E.	"		320 00
August 15, 1919	041997	All of	18	17 N.	27 E.	"		637 78
August 1, 1919	042632	SE $\frac{1}{4}$,	28	13 S.	25 E.	"		160 00
August 1, 1919	042634	All of	9	14 S.	26 E.	"		640 00
August 1, 1919	042435	All of	15	14 S.	26 E.	"		640 00
August 1, 1919	042637	All of	22	14 S.	26 E.	"		640 00
August 1, 1919	042638	All of	21	14 S.	26 E.	"		640 00
August 1, 1919	042640	N $\frac{1}{2}$, NE $\frac{1}{4}$,	28 29	14 S. 14 S.	26 E. 26 E.	" "	320 00 160 00	480 00
August 15, 1919	042735	NW $\frac{1}{4}$,	19	12 S.	32 E.	"		160 00
September 6, 1920	042863	SE $\frac{1}{4}$ SE $\frac{1}{4}$, SE $\frac{1}{4}$ SE $\frac{1}{4}$,	4 6	23 N. 23 N.	3 W. 3 W.	" "	40 00 40 00	80 00
October 30, 1919	042895	Lots 1, 2, 3, 4, 5, 6, NE $\frac{1}{4}$ SW $\frac{1}{4}$, N $\frac{1}{2}$ SE $\frac{1}{4}$, E $\frac{1}{2}$ NW $\frac{1}{4}$,	31	15 S.	23 E.	"		415 62
October 21, 1919	043277	S $\frac{1}{2}$ SE $\frac{1}{4}$, NW $\frac{1}{4}$ SW $\frac{1}{4}$, W $\frac{1}{2}$ NE $\frac{1}{4}$, NW $\frac{1}{4}$, W $\frac{1}{2}$ SE $\frac{1}{4}$, N $\frac{1}{2}$ SW $\frac{1}{4}$,	8 9 17	11 S. 11 S. 11 S.	26 E. 26 E. 26 E.	" " "	80 00 40 00 400 00	520 00
May 7, 1920	044495	All of	6	24 N.	2 W.	"		623 84
October 17, 1920	045115	Lots 1, 2, 3, 4, S $\frac{1}{2}$ NE $\frac{1}{4}$, S $\frac{1}{2}$ NW $\frac{1}{4}$, SW $\frac{1}{4}$, N $\frac{1}{2}$ SE $\frac{1}{4}$, SW $\frac{1}{4}$ SE $\frac{1}{4}$,	1	13 N.	8 W.	"		619 68
April 6, 1921	051021	N $\frac{1}{2}$, SW $\frac{1}{4}$, W $\frac{1}{2}$ SE $\frac{1}{4}$,	21	5 N.	5 E.	"		560 00
April 6, 1921	051024	N $\frac{1}{2}$, E $\frac{1}{2}$ SW $\frac{1}{4}$, N $\frac{1}{2}$ SE $\frac{1}{4}$, SW $\frac{1}{4}$ SE $\frac{1}{4}$,	15	5 N.	5 E.	"		520 00
September 26, 1921	052327	Lots 1, 2, 3, 4, E $\frac{1}{2}$ W $\frac{1}{2}$, SE $\frac{1}{4}$,	22	11 N.	3 E.	"		508 52
							Carried forward.....	18571 50

APPROVED LIST NO. 69

OF

EXHIBITING the tracts selected by the State of ARIZONA

school lands, or losses to its grant for the support of Common Schools, assigned as bases for the selections.

(96 Stat. 557).

CAUSE OF LOSS	DESCRIPTION OF BASES	SECTIONS	TOWNSHIP	RANGE	MERIDIAN	AREA OF TRACTS ACRES	TOTAL AREA OF BASES ACRES	DATE OF SELECTION
						Brought Forward 10086 06		
Indian Reservation	S ₂ SW ₄ SEC.	36	2 N.	25 E.G. & S.R.		240 00		
National Forests	W ₂ SW ₄ .	2	9 N.	23 E.	"	80 00	320 00	November 23,
Indian Reservation	N ₂ .	16	2 N.	26 E.	"		320 00	"
Withdrawn for Indians	Lots 1, 2, 3,	2	21 N.	18 E.	"	121 2 0		
"	S ₂ N ₂ , S ₂ SEC, Part of Lot 4,	2	21 N.	18 E.	"	356 58		
"	SEC,	2	21 N.	19 E.	"	160 00	637 78	May 15, 1919
Indian Reservation	SEC,	36	7 N.	18 E.	"		160 00	August 1, 1919
"	All of	2	7 N.	20 E.	"		640 00	August 1, 1920
"	All of	16	7 N.	20 E.	"		640 00	August 1, 1920
Indian Reservation	All of	32	7 N.	20 E.	"		640 00	August 1, 1920
Indian Reservation	All of	36	7 N.	20 E.	"		640 00	August 1, 1921
Indian Reservation	N ₂ SW ₄ ,	32	7 N.	19 E.	"		480 00	August 1, 1921
Indian Reservation	SEC SEC,	36	5 N.	17 E.	"	40 00		
"	NW ₄ SEC, S ₂ SEC,	2	5 N.	19 E.	"	120 00	160 00	August 15, 1921
Indian Reservation	S ₂ SW ₄ ,	36	8 N.	17 E.	"		80 00	November 6, 1921
Indian Reservation	N ₂ NE ₄ , SW ₄ NE ₄ , N ₂ NW ₄ ,							
"	SW ₄ NW ₄ , N ₂ SEC, Part of							
"	SEC NE ₄ ,	2	8 ¹ / ₂ N.	22 E.	"	338 92		
"	Part of SW ₄ SEC	2	8 ¹ / ₂ N.	22 E.	"	36 90		October 10, 1921
"	Part of SEC SEC	2	8 ¹ / ₂ N.	22 E.	"	39 80	415 62	October 21, 1921
Indian Reservation	N ₂ , SW ₄ , NE ₄ SEC,	2	7 N.	19 E.	"		520 00	"
Indian Reservation	E ₂ , E ₂ W ₂ ,	16	29 N.	15 W.	"	480 00		
"	Part of NW ₄ NW ₄ ,	16	29 N.	15 W.	"	4 68		
"	Part of SW ₄ NW ₄ ,	16	29 N.	15 W.	"	4 70		
"	Part of NW ₄ SW ₄ ,	16	29 N.	15 W.	"	4 70		
"	Part of SW ₄ SW ₄ ,	16	29 N.	15 W.	"	4 72		
"	Part of SW ₄ NE ₄ ,	32	28 N.	14 W.	"	15 40		
"	Part of N ₂ N ₂ ,	2	28 N.	15 W.	"	7 14		
"	SEC SEC,	2	28 N.	15 W.	"	40 00		
"	Part of NW ₄ SEC,	36	28 N.	15 W.	"	10 00		
"	Part of SW ₄ SEC,	16	29 N.	6 W.	"	59		
"	Part of SEC SEC,	16	29 N.	6 W.	"	36 55		
"	Part of SEC NE ₄ ,	2	30 N.	6 W.	"	15 36	623 84	January 7, 1922
Indian Reservation	Part of SEC NE ₄ ,	32	2 S.	21 E.	"	19 44		
"	SW ₄ , N ₂ SEC,	16	18 S.	3 E.	"	240 00		
"	S ₂	16	6 N.	25 E.	"	320 00		March 17, 1920
"	SW ₄ SEC,	2	6 N.	25 E.	"	40 00		
"	Part of SW ₄ SEC,	32	2 S.	26 E.	"	24	619 68	"
National Forest	N ₂ , SW ₄ , W ₂ SEC,	32	9 N.	7 E.	"		560 00	April 6, 1921
National Forest	N ₂ , E ₂ SW ₄ , N ₂ SEC, SW ₄ SEC,	16	9 N.	8 E.	"		520 00	April 6, 1921
Indian Reservation	SW ₄ SW ₄ ,	16	1 S.	16 E.	"	40 00		
"	Part of NW ₄ NE ₄ ,	32	2 S.	26 E.	"	6 99		
"	Part of SEC SW ₄ ,	16	1 S.	20 E.	"	2 48		
"	N ₂ NW ₄ , SW ₄ , Part of SW ₄ NW ₄ ,	16	1 S.	22 E.	"	265 92		
"	Part of SW ₄ NE ₄ ,	2	1 S.	22 E.	"	33 13		
"	SW ₄ ,	2	2 S.	17 E.	"	160 00	508 52	November 26, 1921

Carried forward.....18,571 50

SCHOOL INDEMNITY LANDS.

ARIZONA Land District, in lieu of, or as indemnity for, the corresponding selections, which were made under the provisions of the Acts of Congress approved June 20, 1910

DATE OF SELECTION.	NUMBER OF LIST.	DESCRIPTION OF TRACTS SELECTED.	SECTION.	TOWNSHIP.	RANGE.	MERIDIAN.	AREA OF TRACTS ACRES.	TOTAL AREA OF SELECTION ACRES.
							Brought forward.....	15,571 50
November 25, 1921	052328	NE $\frac{1}{4}$,	32	11 N.	3 E.	G.A.S.R.		160 00
" " "	"	Lots 1, 2, 3, 4, 5, 6, 7, E $\frac{1}{2}$ NW $\frac{1}{4}$, NE $\frac{1}{4}$ SW $\frac{1}{4}$.	34	11 N.	3 E.	"		419 21
November 25, 1921	052329	E $\frac{1}{2}$ SE $\frac{1}{4}$, NE $\frac{1}{4}$.	34	11 N.	3 E.	"		240 00
" " "	"	Lots 3, 4, E $\frac{1}{2}$ SW $\frac{1}{4}$, SE $\frac{1}{4}$.	15	11 N.	3 E.	"		333 75
November 26, 1921	052330	E $\frac{1}{2}$, NE $\frac{1}{4}$ SW $\frac{1}{4}$, Lots 3 and 4.	35	11 N.	3 E.	"		484 98
November 26, 1921	052331	Lots 1 and 2, Lots 1, 2, NE $\frac{1}{4}$ SE $\frac{1}{4}$,	27	11 N.	3 E.	"	94 76	
" " "	"	NE $\frac{1}{4}$, E $\frac{1}{2}$ NW $\frac{1}{4}$,	35	11 N.	3 E.	"	166 60	261 36
" " "	"	NE $\frac{1}{4}$, E $\frac{1}{2}$ NW $\frac{1}{4}$,	27	11 N.	3 E.	"		240 00
March 6, 1922	052911	E $\frac{1}{2}$ SW $\frac{1}{4}$, SW $\frac{1}{4}$ SW $\frac{1}{4}$,	13	11 S.	21 E.	"		120 00
" " "	"	W $\frac{1}{2}$ NW $\frac{1}{4}$, W $\frac{1}{2}$ SW $\frac{1}{4}$, SE $\frac{1}{4}$ SW $\frac{1}{4}$,	24	11 S.	21 E.	"		200 00
March 3, 1922	053331	NE $\frac{1}{4}$ NE $\frac{1}{4}$,	30	11 N.	4 W.	"		40 00
March 3, 1922	053332	SE $\frac{1}{4}$ NE $\frac{1}{4}$, NE $\frac{1}{4}$ NE $\frac{1}{4}$, SE $\frac{1}{4}$ SW $\frac{1}{4}$,	18	11 N.	4 W.	"	120 00	
March 11, 1922	054041	Lots 1, 2, 3, 4, S $\frac{1}{2}$ NE $\frac{1}{4}$, S $\frac{1}{2}$ NW $\frac{1}{4}$, NE $\frac{1}{4}$ SE $\frac{1}{4}$, SW $\frac{1}{4}$ SE $\frac{1}{4}$, SW $\frac{1}{4}$,	19	11 N.	4 W.	"	40 00	160 00
March 11, 1922	054042	SE $\frac{1}{4}$ SE $\frac{1}{4}$,	5	19 S.	10 E.	"		602 32
" " "	"	SE $\frac{1}{4}$ SE $\frac{1}{4}$,	5	19 S.	10 E.	"		40 00
" " "	"	Lots 1, 2, 3, 4, 5, 6, 7, S $\frac{1}{2}$ NE $\frac{1}{4}$, SE $\frac{1}{4}$ NW $\frac{1}{4}$, E $\frac{1}{2}$ SW $\frac{1}{4}$, NE $\frac{1}{4}$ SE $\frac{1}{4}$,	6	19 S.	10 E.	"		588 75
May 11, 1922	054053	All of	17	18 S.	19 E.	"		640 00
March 16, 1922	054238	All of	22	26 N.	8 E.	"		640 00
TOTAL.....							23,741	87

APPROVED LIST NO. 69 OF

EXHIBITING the tracts selected by the State of PHOENIX in the school lands, or losses to its grant for the support of Common Schools, assigned as bases for the selections, (36. Stat. 557).

Table with columns: CAUSE OF LOSS, DESCRIPTION OF BASES, SECTION, TOWNSHIP, RANGE, MERIDIAN, AREA OF TRACTS ACRES, TOTAL AREA OF BASES ACRES, DATE OF SELECTION. Includes entries for Indian Reservation, National Forest, Private Land Grant, Homestead Entries, Desert Land Entry, etc.

TOTAL..... 23,740 87

DEPARTMENT OF THE INTERIOR
GENERAL LAND OFFICE

WASHINGTON, D. C., February 15, 1923,

This certifies that the tracts of land described in the foregoing list have been carefully examined and compared with the township plats and tract books in this office, and the same have been found to inure to the State of Arizona under its grant for the purpose stated, being free from conflicts or other adverse claims of record; that the selected lands are not embraced in any withdrawal for coal, oil, or other minerals, nor for power sites, reservoir, or other purposes; that reports have been received from the Geological Survey, or from field agents of this office, indicating that the selected lands are not valuable for coal or other minerals.

Rachel C. Leary
Examiner.

APPROVED:

G. B. Bristol
Chief of Division

DEPARTMENT OF THE INTERIOR
GENERAL LAND OFFICE

WASHINGTON, D. C., March 13, 1923.

It is hereby certified that the tracts described in this list, No. 69, are embraced in the original lists, now on file in this office, of lands selected by the State of Arizona, pursuant to the laws of said State, in the Phoenix land district, as indemnity for losses in the sections and townships named, which school-land indemnity selections are authorized by the acts of Congress cited.

It is further certified that the lands reported lost or deficient in said list and those selected in lieu thereof have been examined and compared with the township plats and tract books in this office; that the indemnity lands claimed have been found to be properly due the townships for which they were selected, and the selected lands are shown to be subject to such selection, being surveyed public lands, not mineral in character, within the limits of said State, and free from adverse claims of record.

It is therefore recommended that the said list, embracing 23,741.57 acres, be approved subject to any valid interfering rights existing at date of selection, but excepting and reserving unto the United States rights of way over and across said selected lands for ditches or canals constructed by their authority, all as directed and required by the act of Congress approved August 30, 1890 (26 Stat., 391).

William Gray
Commissioner.

DEPARTMENT OF THE INTERIOR
OFFICE OF THE SECRETARY

WASHINGTON, D. C., MAR 14 1923, 1923.

The foregoing selections, embracing 23,741.57 acres, are hereby approved subject to any valid interfering rights existing at date of selection, but excepting and reserving unto the United States rights of way over and across said selected lands for ditches or canals constructed by their authority, all as directed and required by the act of Congress approved August 30, 1890 (26 Stat., 391).

E. J. Turner
First Assistant Secretary.

M. S. H.

LIST NO. 66

INDEMNITY SCHOOL LAND SELECTIONS,

..... LAND DISTRICT.

EMBRACING 19,018.83 ACRES.

Approved December 8, 1922 DEC 3 1922 NOTED, VBN 'U'

- 1923 Jan. 11. Certified copy transmitted to Governor R. G. Healy
- 1923 Jan. 11. Copy to R. & R. Phoenix, Arizona "
- 1923 Jan. 11. To the Forester, advising of approval of individual selections "
- 1923 Jan. 15. Governor acknowledges receipt of list " 1067790

Wm. S. Carter,
#11425 C. J. E.

SCHOOL INDEMNITY LANDS.

Phoenix Land District, in lieu of, or as indemnity for, the corresponding sections, which were made under the provisions of the Acts of Congress approved June 20, 1910

DATE OF SELECTION	NUMBER OF LIST	DESCRIPTION OF TRACTS SELECTED	SECTION	TOWNSHIP	RANGE	MERIDIAN	AREA OF TRACTS ACRES	TOTAL AREA OF SELECTION ACRES
August 26, 1917	035176	E $\frac{1}{2}$, E $\frac{1}{2}$ W $\frac{1}{2}$, W $\frac{1}{2}$ SW $\frac{1}{2}$, NW $\frac{1}{2}$ SW $\frac{1}{2}$	17	20 S.	13 E.	O. & S. R.		600 00
August 9, 1917	035995	Lots 3, 4. SW $\frac{1}{4}$ SW $\frac{1}{4}$, W $\frac{1}{2}$ SW $\frac{1}{4}$, NW $\frac{1}{4}$ SW $\frac{1}{4}$.	3 10	10 N. 10 N.	6 W. 6 W.	" "	185 85 40 00	225 85
September 23, 1917	037048	All of	6	10 S.	12 W.	"		625 98
September 7, 1917	037251	Lots 3, 4, 5, 6, 7, 8, 9, 10, 15, 16, 17, 20, 21, 22.	18	23 N.	11 W.	"		574 04
September 17, 1917	037445	All of	27	13 N.	7 W.	"		640 00
September 28, 1917	037467	N $\frac{1}{2}$ W $\frac{1}{2}$ SW $\frac{1}{4}$, S $\frac{1}{2}$ SW $\frac{1}{4}$, N $\frac{1}{2}$ SW $\frac{1}{4}$	4 9	8 S. 8 S.	13 W. 13 W.	" "	180 00 80 00	260 00
September 30, 1918	037766	All of	11	7 N.	11 W.	"		640 00
September 30, 1918	037767	All of	12	7 N.	11 W.	"		640 00
September 17, 1918	037863	S $\frac{1}{2}$	10	23 S.	25 E.	"		320 00
September 17, 1918	037874	Lots 1, 2, 3, 4, 5, 6, 7, S $\frac{1}{2}$ SW $\frac{1}{4}$, SW $\frac{1}{4}$ SW $\frac{1}{4}$, S $\frac{1}{2}$ SW $\frac{1}{4}$, N $\frac{1}{2}$ SW $\frac{1}{4}$, SW $\frac{1}{4}$ SW $\frac{1}{4}$	6	17 S.	18 E.	"		603 73
September 28, 1918	038025	Lots 1, 2, 3. E $\frac{1}{2}$ W $\frac{1}{2}$, E $\frac{1}{2}$	18	13 S.	14 E.	"		601 64
September 28, 1918	038015	All of	4	13 S.	14 E.	"		638 97
October 1, 1918	039239	SW $\frac{1}{4}$	6	20 N.	21 E.	"		120 00
October 1, 1918	039466	SW $\frac{1}{4}$ SW $\frac{1}{4}$	34	23 S.	14 E.	"		120 00
October 1, 1918	039528	NW $\frac{1}{4}$ and S $\frac{1}{2}$	29	23 S.	14 E.	"		120 00
October 1, 1918	039637	All of	35	16 S.	21 E.	"		640 00
October 1, 1918	040006	All of	21	11 S.	27 E.	"		640 00
October 1, 1918	040126	E $\frac{1}{2}$ E $\frac{1}{2}$	28 33	15 S. 15 S.	20 E. 20 E.	" "	320 00 320 00	640 00
October 1, 1918	040190	SW $\frac{1}{4}$ SW $\frac{1}{4}$	6	13 S.	26 E.	"		120 00
October 17, 1919	041341	SW $\frac{1}{4}$ SW $\frac{1}{4}$, W $\frac{1}{2}$ SW $\frac{1}{4}$, S $\frac{1}{2}$ SW $\frac{1}{4}$	24	14 N.	4 W.	"		440 23
Carried forward								3333 73

EXHIBITING the tracts selected by the State of Arizona school lands, or losses to its grant for the support of Common Schools, assigned as bases for the (36 Stat., 557)

CAUSE OF LOSS	DESCRIPTION OF BASES	ACRES	TOWNSHIP	RANGE	MERIDIAN	AREA OF TRACTS	TOTAL AREA	DATE
							Brought forward	9390 79
Indian reservation	NW 1/4 and SE 1/4	2	4 N.	15 E.	G. & S. R.		480 00	March 29, 1919
"	SW 1/4	16	4 N.	22 E.	"		160 00	March 29, 1919
Private land grant	N 1/2 NW 1/4, SW 1/4 NW 1/4, NW 1/4 SE 1/4, part of SW 1/4 NW 1/4	32	8 N.	26 E.	"		621 61	March 29, 1919
"	SE 1/4 NW 1/4, SW 1/4	2	5 1/2 N.	22 E.	"		200 00	March 10, 1921
"	E 1/2 and E 1/4 SW 1/4	2	17 N.	9 W.	"	360 00	520 00	March 17, 1921
"	Part of frl. N 1/2	2	18 N.	7 W.	"	160 00	520 00	March 17, 1921
Indian reservation	SE 1/4	16	26 N.	13 W.	"		320 00	March 1, 1919
"	NW 1/4, E 1/4 NW 1/4, SE 1/4	36	28 N.	9 W.	"		560 00	March 20, 1919
"	E 1/4 NW 1/4, E 1/4 SW 1/4, part of E 1/4 NW 1/4	32	30 N.	15 W.	"		166 89	March 20, 1919
"	Part of W 1/2 W 1/2 E 1/4	36	33 N.	6 W.	"	45 00		March 20, 1919
"	Part of W 1/2 W 1/2 E 1/4, W 1/2	36	32 N.	6 W.	"	363 80		March 20, 1919
"	Part of W 1/2 W 1/2 E 1/4	32	30 N.	15 W.	"	70 54	479 34	March 20, 1919
National forest	N 1/2	32	4 N.	12 E.	"		320 00	July 17, 1920
"	NW 1/4, NE 1/4 NW 1/4	36	5 N.	12 E.	"		240 00	July 13, 1920
"	SW 1/4 NW 1/4, SE 1/4 NW 1/4, SW 1/4 SE 1/4	36	5 N.	12 E.	"		320 00	January 1, 1922
Indian reservation	Part of NW 1/4 SW 1/4	2	25 N.	13 E.	"	0 60		July 7, 1920
"	NW 1/4 SW 1/4, SE 1/4 NW 1/4, part of NW 1/4 SW 1/4	2	25 N.	12 1/2 E.	"	159 40	160 00	July 7, 1920
National forest	N 1/2, NW 1/4, SW 1/4 NW 1/4	16	8 N.	15 E.	"		440 00	March 4, 1921
"	NW 1/4, SE 1/4 NW 1/4, SE 1/4	2	9 N.	6 E.	"		560 00	April 6, 1921
"	N 1/2 NW 1/4, SW 1/4 NW 1/4, E 1/4	36	9 N.	6 E.	"		440 00	April 6, 1921
"	All of	2	9 N.	7 E.	"		640 00	April 6, 1921
"	All of	2	9 N.	8 E.	"		640 00	April 6, 1921
"	E 1/4, E 1/4 SW 1/4	16	9 N.	11 E.	"		400 00	April 6, 1921
Classified as mineral	Lots 1, 2, 3, 4, 5, 6, 7, 8, 9, 10, 11, NW 1/4, SW 1/4, part of lot 12	36	3 S.	7 E.	"		600 20	January 16, 1921
Classified as mineral	SW 1/4	36	3 S.	7 E.	"		40 00	January 16, 1921
Private land grant	SE 1/4	36	20 S.	17 E.	"		320 00	January 16, 1921
							Carried forward	18018 89

SCHOOL INDEMNITY LANDS.

Phoenix Land District, in lieu of, or as indemnity for, the corresponding
 which were made under the provisions of the Acts of Congress approved June 20, 1910

DATE OF SELECTION	NUMBER OF LIST	DESCRIPTION OF TRACTS SELECTED	SECTION	TOWNSHIP	RANGE	MERIDIAN	AREA OF TRACTS ACRES	TOTAL AREA OF SELECTION ACRES
							Brought forward	15,018 83
January 16, 1922	053242	W 1/2	14	5 N.	2 E.	G. & S. R.		320 00
		Reserving unto the United States, its permittee or licensee the right to enter upon, occupy, and use, any or all of that portion of the E 1/2 NW 1/4, E 1/2 SW 1/4, Sec. 14, T. 5 N., R. 2 E., lying within 50 feet of the center line of the transmission line right of way of the Pacific Gas and Electric Company, for the purposes provided in the act of June 10, 1920 (41 Stat., 1063), and subject to the conditions and limitations of Sec. 24 of said act.						
July 4, 1922	053715	N 1/2 SW 1/4, S 1/2 SW 1/4	13	2 S.	7 E.	"		120 00
July 2, 1922	053885	E 1/2 SW 1/4, E 1/2 NW 1/4, S 1/2 SW 1/4	30 31	16 S. 16 S.	17 E. 17 E.	" "	80 00 160 00	240 00
July 4, 1922	053886	S 1/2 NW 1/4, SW 1/4, W 1/2 SW 1/4	33	16 S.	17 E.	"	Total	320 00 15,018 83

DEPARTMENT OF THE INTERIOR
GENERAL LAND OFFICE

WASHINGTON, D. C. November 8, 1922

This certifies that the tracts of land described in the foregoing list have been carefully examined and compared with the township plats and tract books in this office, and the same have been found to inure to the State of Arizona under its grant

for the purpose stated, being free from conflicts or other adverse claims of record, that these selected tracts are not embraced in any withdrawal for coal, oil, mineral or other purposes excepting Sec. 6, T. 10, S. 12, E. 1, G. and S. 1, M., embraced in a "first form" withdrawal under Act of June 17, 1902 after the completion of the selection list filed by the State; that certain described tracts in the lists 05327, 05324 and 05322, are subject to right of way for electrical transmission line and are subject to the provisions and reservations of Sec. 2 of the Federal Water Power Act, as set forth in the foregoing list; that reports have been received from the Geological Survey or from field agents of this office indicating that these selected lands are not valuable for coal or other minerals.

Rachel C. Gray, Examiner.

APPROVED:

E. H. Driscoll, Chief of Division

DEPARTMENT OF THE INTERIOR
GENERAL LAND OFFICE

WASHINGTON, D. C. December 7, 1922

It is hereby certified that the tracts described in this list, No. 66, are embraced in the original list, now on file in this office, of lands selected by the State of Arizona pursuant to the laws of said State in the Phoenix land district, as indemnity for losses in the sections and townships named, which school-land indemnity selections are authorized by the acts of Congress cited.

It is further certified that the lands reported lost or deficient in said list and those selected in lieu thereof have been examined and compared with the township plats and tract books in this office; that the indemnity lands claimed have been found to be properly due the townships for which they were selected, and the selected lands are shown to be subject to such selection, being surveyed public lands, not mineral in character, within the limits of said State, and free from adverse claims of record.

It is, therefore, recommended that the said list, embracing 19,018.83 acres, be approved subject to any valid interfering rights existing at date of selection, but excepting and reserving unto the United States rights of way over and across said selected lands for ditches or canals constructed by their authority, all as directed and required by the act of Congress approved August 30, 1890 (26 Stat., 391).

William Spry, Commissioner

DEPARTMENT OF THE INTERIOR
OFFICE OF THE SECRETARY

WASHINGTON, D. C. DEC - 8 1922

The foregoing selections, embracing 19,018.83 acres, are hereby approved subject to any valid interfering rights existing at date of selection, but excepting and reserving unto the United States rights of way over and across said selected lands for ditches or canals constructed by their authority, all as directed and required by the act of Congress approved August 30, 1890 (26 Stat., 391).

E. J. Finney, First Assistant Secretary

The United States of America,

To all to whom these presents shall come, Greeting:

WHEREAS, a Certificate of the Register of the Land Office at Phoenix, Arizona, has been deposited in the General Land Office, whereby it appears that, pursuant to the Act of Congress of May 20, 1862, "To Secure Homesteads to Actual Settlers on the Public Domain," and the acts supplemental thereto, the claim of Lucy A. Smith, widow of Owen T. Smith, has been established and duly consummated, in conformity to law, for the Lots two, three, four, and five, the southwest quarter of the northeast quarter, the north half of the southeast quarter, and the southeast quarter of the southeast quarter of Section six in Township sixteen south of Range twenty-three east of the Gila and Salt River Meridian, Arizona, containing three hundred thirteen acres and eleven hundredths of an acre,

according to the Official Plat of the Survey of the said Land, on file in the GENERAL LAND OFFICE:

NOW KNOW YE, That there is, therefore, granted by the UNITED STATES unto the said claimant the tract of Land above described; TO HAVE AND TO HOLD the said tract of Land, with the appurtenances thereof, unto the said claimant and to the heirs and assigns of the said claimant forever; subject to any vested and accrued water rights for mining, agricultural, manufacturing, or other purposes; and rights to ditches and reservoirs used in connection with such water rights, as may be recognized and acknowledged by the local customs, laws, and decisions of courts; and there is reserved from the lands hereby granted, a right of way thereon for ditches or canals constructed by the authority of the United States. Excepting and reserving, however, to the United States all the coal and other minerals in the lands so entered and patented, together with the right to prospect for, mine, and remove the same pursuant to the provisions and limitations of the Act of December 29, 1916 (39 Stat., 862).

IN TESTIMONY WHEREOF, I, **Herbert Hoover,**

President of the United States of America, have caused these letters to be made Patent, and the seal of the General Land Office to be hereunto affixed.

GIVEN under my hand, at the City of Washington, the **EIGHTEENTH**
 day of **NOVEMBER** In the year of our Lord one thousand
 nine hundred and **THIRTY** and of the Independence of the
 United States the one hundred and **FIFTY-FIFTH**

(SEAL)

By the President:

By

Herbert Hoover
Viola B. Pugh, Secretary.
John O'Connell
 Acting Recorder of the General Land Office.

The United States of America,

To all to whom these presents shall come, Greeting:

WHEREAS, a Certificate of the Register of the Land Office at Phoenix, Arizona, has been deposited in the General Land Office, whereby it appears that, pursuant to the Act of Congress of May 20, 1862, "To Secure Homesteads to Actual Settlers on the Public Domain," and the acts supplemental thereto, the claim of **Wilfred A. Fiege** has been established and duly consummated, in conformity to law, for the north half of the southwest quarter, the Lots six and eight and the southwest quarter of the northwest quarter of Section thirty-five and the north half of the southeast quarter and the Lot two of Section thirty-four in **Township fifteen south of Range twenty-two east** of the Gila and Salt River Meridian, Arizona, containing two hundred eighty-seven and fifty-six-hundredths acres,

according to the Official Plat of the Survey of the said Land, returned to the GENERAL LAND OFFICE by the Surveyor-General:

NOW KNOW YE, That there is, therefore, granted by the UNITED STATES unto the said claimant the tract of Land above described; TO HAVE AND TO HOLD the said tract of Land, with the appurtenances thereof, unto the said claimant and to the heirs and assigns of the said claimant forever; subject to any vested and accrued water rights for mining, agricultural, manufacturing, or other purposes, and rights to ditches and reservoirs used in connection with such water rights, as may be recognized and acknowledged by the local customs, laws, and decisions of courts; and there is reserved from the lands hereby granted a right of way thereon for ditches or canals constructed by the authority of the United States.

IN TESTIMONY WHEREOF, I, **Woodrow Wilson,**

President of the United States of America, have caused these letters to be made Patent, and the seal of the General Land Office to be hereunto affixed.

GIVEN under my hand, in the District of Columbia, the **TWENTY-THIRD** day of **AUGUST** In the year of our Lord one thousand nine hundred and **TWENTY** and of the Independence of the United States the one hundred and **FORTY-FIFTH.**

By the President:

By

Woodrow Wilson
W. P. LeRoy Secretary
E. P. Samson

Recorder of the General Land Office.

(SEAL)

The United States of America,

To all to whom these presents shall come, Greeting:

WHEREAS, a Certificate of the Register of the Land Office at **Phoenix, Arizona,** has been deposited in the General Land Office, whereby it appears that, pursuant to the Act of Congress of May 20, 1862, "To Secure Homesteads to Actual Settlers on the Public Domain," and the acts supplemental thereto, the claim of

George Scherrer

has been established and duly consummated, in conformity to law, for the **Lot one of Section thirty-four and the Lot seven of Section thirty-five in Township fifteen south and the Lots two and three of Section three in Township sixteen south of Range twenty-two east of the Gila and Salt River Meridian, Arizona, containing one hundred forty-nine and forty-hundredths acres,**

according to the Official Plat of the Survey of the said Land, returned to the GENERAL LAND OFFICE by the Surveyor-General:

NOW KNOW YE, That there is, therefore, granted by the UNITED STATES unto the said claimant the tract of Land above described; TO HAVE AND TO HOLD the said tract of Land, with the appurtenances thereof, unto the said claimant and to the heirs and assigns of the said claimant forever; subject to any vested and accrued water rights for mining, agricultural, manufacturing, or other purposes, and rights to ditches and reservoirs used in connection with such water rights, as may be recognized and acknowledged by the local customs, laws, and decisions of courts; and there is reserved from the lands hereby granted, a right of way thereon for ditches or canals constructed by the authority of the United States.

IN TESTIMONY WHEREOF, I, **Woodrow Wilson**

President of the United States of America, have caused these letters to be made Patent, and the seal of the General Land Office to be hereunto affixed.

GIVEN under my hand, at the City of Washington, the **TWENTIETH** day of **AUGUST** in the year of our Lord one thousand nine hundred and **FOURTEEN** and of the Independence of the United States the one hundred and **THIRTY-NINTH.**

By the President: *Woodrow Wilson*
By *M.K. Gulick*, Assistant Secretary.
John O'Connell
Acting Recorder of the General Land Office.

(SEAL)

4-462-tyr.

General Land Office

Mineral Certificate

No. 46388.

No. 332.

The United States of America,

To all to whom these presents shall come, Greeting:

Whereas, In pursuance of the provisions of the Revised Statutes of the United States, Chapter Six, Title Thirty-two, and legislation supplemental thereto, there have been deposited in the General Land Office of the United States the Plat and Field Notes of survey and the Certificate, No. 332, of the Register of the Land Office at Phoenix, in the Territory of Arizona, accompanied by other evidence whereby it appears that A. H. Wien

did, on the twelfth day of August, A. D. 1907, duly enter and pay for a certain mining claim or premises, known as the Black Hawk lode mining claim,

designated by the Surveyor General as Survey No. 2288, embracing a portion of Section two in Township sixteen south of Range twenty-two east of the Gila and Salt River Meridian, and a portion of the unsurveyed public domain, in the Cochise Mining District, in the County of Cochise and Territory of Arizona,

in the District of Lands subject to sale at Phoenix, and bounded, described, and platted as follows, with magnetic variation as hereinafter stated:

Beginning at corner No. 1, a granite rock 24 x 10 x 6 inches, marked with a cross at corner point and 1 - 2288 B H, with mound of stones, from which the Standard corner between Sections thirty-four and thirty-five, Third Standard Parallel South, in Township fifteen south of Range twenty-two east of the Gila and Salt River Meridian, bears south seventy-four degrees, thirty minutes west five hundred fifty-four feet distant;

Thence, first course, magnetic variation thirteen degrees east, north thirty-eight degrees east one thousand two hundred sixteen and five-tenths feet to corner No. 2, a granite rock 16 x 12 x 6 inches, marked with a cross (X) at corner point and 4 - 1288 1/2, with mound of stone, from which Mineral Monument No. 1 bears north seven degrees, fifty-five minutes east seven hundred and two hundred thirty-nine and four-tenths feet distant;

Thence, second course, magnetic variation thirteen degrees, five minutes east, north fifty-two degrees east six hundred feet to corner No. 3, a granite rock 24 x 18 x 10 inches, marked with a cross (X) at corner point and 4 - 1288 1/2, with mound of stone;

Thence, third course, magnetic variation thirteen degrees, five minutes east, north thirty-eight degrees east nine hundred twenty-seven and one-tenth feet intersect line 4 - 1, the northwest side line, of Survey No. 1800, the Hidden Treasure lode claim; one thousand two hundred sixteen and five-tenths feet to corner No. 4, a granite rock 24 x 18 x 6 inches, marked with a cross (X) at corner point and 4 - 1288 1/2, with mound of stone;

Thence, fourth course, magnetic variation thirteen degrees east, north fifty-two degrees east one hundred sixty and three-tenths feet intersect said line 4 - 1 of Survey No. 1800; three hundred feet to a shaft from which discovery shaft bears north thirty-eight degrees east one hundred twenty feet distant; six hundred feet to corner No. 1, the place of beginning; - expressly excluding and excluding from these presents all that portion of the ground, hereinbefore described, embraced in said mining claim or Survey No. 1800, and also all that portion of the Black Hawk vein or lode, and of all veins, lodes and ledges, throughout their entire depth, the tops or apices of which lie inside of such excluded ground; said Survey No. 1288, extending one thousand two hundred sixteen and five-tenths feet in length along said Black Hawk vein or lode; the premises, herein granted, containing sixteen and two hundred twenty-four-thousandths acres, more or less:

NOW KNOW YE, That there is therefore hereby granted by the United States unto the said

A. H. Wien

and to his heirs and assigns, the said mining premises hereinbefore described, and not expressly excepted from these presents, and all that portion of the said Black Hawk

vein, lode, or ledge, and of all other veins, lodes, and ledges throughout their entire depth, the top or apex of which lie inside of the surface boundary lines of said granted premises in said Survey No. 2288, extended downward vertically, although such veins, lodes, or ledges in their downward course may so far depart from a perpendicular as to extend outside the vertical side lines of said premises: Provided That the right of possession to such outside parts of said veins, lodes, or ledges shall be confined to such portions thereof as lie between vertical planes drawn downward through the end lines of said Survey No. 2288,

and continued in their own direction that such planes will intersect such exterior parts of said veins, lodes, or ledges: And provided further, That nothing herein contained shall authorize the grantee herein to enter upon the surface of a claim owned or possessed by another.

TO HAVE AND TO HOLD said mining premises, together with all the rights, privileges, immunities, and appurtenances of whatsoever nature thereunto belonging unto the said grantee above named and to his heirs and assigns forever;

subject, nevertheless, to the above-mentioned and to the following conditions and stipulations:

First. That the premises hereby granted, with the exception of the surface, may be entered by the proprietor of any other vein, lode, or ledge, the top or apex of which lies outside of the boundary of said granted premises, should the same in its dip be found to penetrate, intersect, or extend into said premises, for the purpose of extracting and removing the ore from such other vein, lode, or ledge.

Second. That the premises hereby granted shall be held subject to any vested and accrued water rights for mining, agricultural, manufacturing, or other purposes, and rights to ditches and reservoirs used in connection with such water rights as may be recognized and acknowledged by the local laws, customs, and decisions of the courts. And there is reserved from the lands hereby granted a right of way thereon for ditches or canals constructed by the authority of the United States.

Third. That in the absence of necessary legislation by Congress, the Legislature of Arizona, may provide rules for working the mining claim or premises hereby granted involving easements, drainage, and other necessary means to its complete development.

IN TESTIMONY WHEREOF, I Theodore Roosevelt,

President of the United States of America, have caused these letters to be made Patent, and the seal of the General Land Office to be hereunto affixed,

[SEAL.]

GIVEN under my hand, at the City of Washington, the twenty-seventh day of April, in the year of our Lord, one thousand nine hundred and eight, and of the Independence of the United States the one hundred and thirty-second.

In the President: THEODORE ROOSEVELT,

By A. S. Stump

Assistant Secretary

H. W. Sanford, Recorder of the General Land Office.

A 7840

The United States of America,

To all to whom these presents shall come, Greeting:

WHEREAS

Cyprus Mines Corporation

is entitled to a Land Patent pursuant to the Private Exchange Act of June 28, 1934, (Subsections (b) and (d) of section 8 of the Taylor Grazing Act, 48 Stat. 1272), as amended (43 U.S.C. sec. 315g), in exchange for certain other lands situated in the State of Arizona, for the following described lands:

Gila and Salt River Meridian, Arizona.

T. 13 S., R. 22 E.,
Sec. 23, Lots 11, 12, 13, 15, and 16;
Sec. 24, Lots 11, 12, 13, and 14;
Sec. 25, Lot 12;
Sec. 26, Lots 4, 14, 15, 16, 17, 18,
19, and SW $\frac{1}{4}$;
Sec. 35, Lots 11, and 12;

Containing 390.50 acres;

NOW KNOW YE, That there is, therefore, granted by the UNITED STATES unto the above named claimant the lands above described; TO HAVE AND TO HOLD the said lands with all the rights, privileges, immunities, and appurtenances, of whatsoever nature, therunto belonging, unto the said claimant, its successors and assigns forever;

EXCEPTING AND RESERVING TO THE UNITED STATES:

A right-of-way thereon for ditches and canals constructed by the authority of the United States. Act of August 30, 1890, 26 Stat. 391; 43 U.S.C. 943.

IN TESTIMONY WHEREOF, the undersigned authorized officer of the Bureau of Land Management, in accordance with the provisions of the Act of June 17, 1948 (62 Stat. 476), has, in the name of the United States, caused these letters to be made Patent, and the Seal of the Bureau to be hereunto affixed.

GIVEN under my hand, in Phoenix, Arizona, the SECOND day of JUNE in the year of our Lord one thousand nine hundred and SEVENTY-FIVE and of the Independence of the United States the one hundred and NINETY-NINTH.

[SEAL]

By Glendon E. Collier
Chief, Division of Technical Services.

Patent Number 02-75-0061

LIST NO. 87

ARIZONA
INDEMNITY SCHOOL LAND SELECTIONS,

PHOENIX LAND DISTRICT.

EMBRACING 10,485.88 ACRES.

Approved November 7, 1925. ~~Approval not a Dec 4, 1925 P.O. 101~~

November 14, 1925. To Governor transmitting certified copy of list. Acknowledged Nov. 21, 1925. 1195754
" To Register transmitting copy of list. March 9, 1926. 1195754
Dec. 21. To Reg. re base land (054331).
Dec. 22. To Reg. substitution of same base (054331).
March 21, 1927. To Director National Park Service, notice of approval of selection land in National Park.

SCHOOL INDEMNITY LANDS.

Phoenix
 Land District, in lieu of, or as indemnity for, the corresponding
 sections, which were made under the provisions of the Act of Congress approved June 20, 1910.

DATE OF SELECTION	NUMBER OF LIST	DESCRIPTION OF TRACTS SELECTED	TOWNSHIP	RANGE	MERIDIAN	AREA OF TRACTS ACRES	TOTAL AREA OF SELECTION ACRES
May 11, 1918	039581	Lots 3 and 4, S4NW4, SE4	5	16 S.	23 E. G. 43 R.		319 39
May 11, 1918	039582	Lots 1 and 2, S4NE4, SE4	4	16 S.	23 E. "		317 36
July 10, 1918	040905	N4 NE4,	20	11 S.	27 E. "		80 00
May 31, 1922	053849	SE4 SE4	34	15 S.	32 E. "		40 00
September 16, 1922	054330	N4SE4, SE4SE4, Lots 5, 6, 7, 8, N4NE4	9	10 S.	15 E. "		280 83
September 16, 1922	054731	N4NW4, and Lots 1, 2, 3, E4, S4SW4, SE4NW4	10	10 S.	15 E. "		616 57
December 9, 1922	054637	N4 SE4 SE4	21 31	14 S. 10 N.	16 E. " 7 W. "V	320 00 40 00	360 00
December 9, 1922	054650	Lot 4	12	8 N.	6 W. "		58 75
September 21, 1923	055793	E4, N4 W4	23	5 W.	2 E. "		480 00
October 1, 1923	055842	Lots 2, 3, 4, S4 NW4, SE4NW4	5	10 N.	8 W. "		279 08
November 9, 1923	055993	S4 NW4	23 26	8 N. 8 N.	1 W. 1 W.	160 00 160 00	320 00
November 19, 1923	056031	NE4	27	9 N.	3 E. "		160 00
November 19, 1923	056032	E4 SW4, S4 NE4, SE4, Lots 2, 3, 4, SE4NW4 Lots 3, 7, 8, 9	16 17	12 N. 13 N.	6 W. 6 W.	477 90 150 13	628 00
November 19, 1923	056033	S4 NE4, N4 SE4, SE4 SE4, SE4 NW4, Lots 1, 2, 3, 4, SE4NW4, SE4 NW4 Lot 1, NE4NW4, N4 NE4	7 18	13 N. 13 N.	6 W. 6 W.	475 86 159 22	635 78
					Carried forward,		4,575 76

APPROVED LIST NO. 87

OF

EXHIBITING the tracts selected by the State of ARIZONA in the school lands, or losses to its grant for the support of Common Schools, assigned as bases for the sections.

USE OF LOSS	DESCRIPTION OF BASES	SECTION	TOWNSHIP	RANGE	MERIDIAN	AREA OF TRACTS ACRES	TOTAL AREA OF BASES ACRES	DATE OF SALE
Navajo Indian Reservation	Part of NE 1/4 Sec 1	16	26 N.	28 E.	3. 3. 3. R.	35.40		
"	" " " " " " " "	16	26 N.	28 E.	" " " "	1.91		
"	" " " " " " " "	16	26 N.	24 E.	" " " "	17.85		
"	" " " " " " " "	16	26 N.	24 E.	" " " "	21.22		
Moqui Indian Reservation	SE 1/4 NW 1/4	30	31 N.	16 E.	" " " "	100.00		
Kava Indian Reservation	9 1/2 Sec 2	2	31 N.	28 E.	" " " "	37.00	319.39	May 11, 1
Moqui Indian Reservation	Lot 1	2	24 N.	15 E.	" " " "	43.24		
"	Part of Lot 2	2	24 N.	15 E.	" " " "	17.65		
Navajo Indian Reservation	Part of SW 1/4 NE 1/4	2	24 N.	15 E.	" " " "	15.47		
Moqui Indian Reservation	S 1/2 SW 1/4	30	30 N.	21 E.	" " " "	20.00		
"	Part of Lot 1	2	31 N.	13 E.	" " " "	40.00		
"	Part of Lot 2	2	31 N.	13 E.	" " " "	40.00		
"	Part of Lot 3	2	31 N.	13 E.	" " " "	40.00		
"	Part of Lot 4	2	31 N.	13 E.	" " " "	40.00		
Patented Preemption entry	Part of tract 44		18 N.	1 W.	" " " "		317.36	May 11, 1
Private land grant and	Part of E 1/2 Sec 1 NE 1/4	32	20 S.	20 E.	" " " "	17.57	80.00	July 10,
Patented Homestead entries	Part of E 1/2 SW 1/4 NE 1/4	32	20 S.	20 E.	" " " "	22.43	40.00	May 31, 1
"	N 1/2 NE 1/4	32	20 S.	20 E.	" " " "	80.00		
"	E 1/2 NW 1/4 Sec 1 & part of							
"	E 1/2 SW 1/4 NE 1/4	32	20 S.	20 E.	" " " "	11.53		
"	E 1/2 N 1/2 SW 1/4	32	20 S.	20 E.	" " " "	28.24		
Private land grant	Lot 3 & part of Lot 2	32	20 S.	20 E.	" " " "	58.83		
"	Part of E 1/2 NW 1/4 NE 1/4	16	20 S.	21 E.	" " " "	23.98		
"	E 1/2 SW 1/4 NE 1/4	16	20 S.	21 E.	" " " "	15.25		
"	E 1/2 NW 1/4 Sec 1	16	20 S.	21 E.	" " " "	8.09		
"	E 1/2 SW 1/4 Sec 1	16	20 S.	21 E.	" " " "	16.58		
"	NE 1/4 Sec 1	16	20 S.	21 E.	" " " "	40.00	280.83	September
Papago Indian Reservation	S 1/2	2	19 S.	4 E.	" " " "	300.00		
"	N 1/2 NW 1/4 SW 1/4 SE 1/4 NE 1/4	36	19 S.	4 E.	" " " "	240.00		
"	W 1/2 NE 1/4	2	21 S.	4 E.	" " " "	49.60		
"	Part of NE 1/4 NW 1/4	2	21 S.	4 E.	" " " "	6.97	616.57	September
Mineral classification	E 1/2	32	18 S.	1 E.	" " " "	320.00		
"	SE 1/4 Sec 1	16	18 S.	15 E.	" " " "	40.00	460.00	December
"	Lot 3	2	21 N.	21 W.	" " " "	30.78		
"	Part of Lot 2	2	21 N.	21 W.	" " " "	2.71		
"	Part of Lot 4	2	21 N.	21 W.	" " " "	25.26	58.75	December
University Grant (Act of Feb. 18, 1851)	S 1/2, N 1/2 W 1/2	32	20 N.	6 E.	" " " "		480.00	September
Fort Huachuca Indian Reservation	SW 1/4 NW 1/4	2	5 N.	26 E.	" " " "	40.00		
Grand Canyon Nat'l Park	SW 1/4 SE 1/4 NW 1/4, part of NE 1/4 of Sec 1	36	33 N.	4 E.	" " " "	239.08	279.08	October 1,
Mineral classification	E 1/2	32	8 S.	12 E.	" " " "		320.00	November 9
Homestead entry	SE 1/4 NW 1/4 SW 1/4 Lot 3	2	17 N.	13 W.	" " " "	155.60		
Stock Driveway withdrawal	Part of SW 1/4 Sec 2	36	10 N.	8 W.	" " " "	4.40	160.00	November 1
Mineral classification	Lots 1, 2, 3	2	18 N.	15 W.	" " " "	119.71		
"	S 1/2 SW 1/4 and part Lot 4	2	15 N.	15 W.	" " " "	107.83		
"	NE 1/4 N 1/2 SW 1/4 SE 1/4 SW 1/4	16	10 N.	6 W.	" " " "	383.15		
"	Part of SW 1/4 Sec 2	36	9 N.	2 W.	" " " "	72.26	638.00	September 12
Preemptive and homestead entries	Part of lot 4	2	12 N.	5 W.	" " " "	36.93		
Mineral classification	Lots 1, 2, 3, 4, NW 1/4 NE 1/4	2	12 N.	5 W.	" " " "	119.53		
"	NE 1/4 NW 1/4 SE 1/4 SW 1/4	16	12 N.	5 W.	" " " "	331.44		
"	Part of NW 1/4 Sec 2	36	10 N.	17 W.	" " " "	27.73		
"	N 1/2 NW 1/4	36	12 N.	5 W.	" " " "	80.00		
"	SE 1/4 Sec 1	36	4 N.	3 W.	" " " "	40.00	635.78	September 1

Carried forward, 4,575.76

* See list Sec. 2, 1851, Act of Feb. 18, 1851, as amended by Act of Dec. 20, 1850.

SCHOOL INDEMNITY LANDS.

Land District, in lieu of, or as indemnity for, the corresponding
 actions, which were made under the provisions of the Act of Congress approved July 30, 1910.

DATE OF SELECTION	NUMBER OF LOT	DESCRIPTION OF TRACTS SELECTED	SECTION	TOWNSHIP	RANGE	MERIDIAN	AREA OF TRACTS ACRES	TOTAL AREA OF SELECTION ACRES
Brought forward.								4,575.76
March 29, 1923	056087	E 1/4	9	8 N.	1 E.	G.A.S.P.	720.00	
March 29, 1923	056087	W 1/2 SW 1/4, SW 1/4 SW 1/4	10	7 S.	7 E.	"	120.00	
"	"	W 1/2	15	3 S.	7 E.	"	300.00	
March 28, 1923	056089	SW 1/4	13	5 N.	2 E.	"	160.00	
March 28, 1923	056090	SE 1/4	3	3 N.	8 W.	"	160.00	
"	"	NE 1/4, W 1/2 SW 1/4	10	8 N.	3 W.	"	240.00	
"	"	SW 1/4 NW 1/4, E 1/4 SW 1/4	22	8 N.	8 W.	"	120.00	
March 27, 1923	056017	SE 1/4	15	3 S.	7 E.	"	160.00	
March 28, 1924	056712	W 1/2 NW 1/4, SW 1/4, SE 1/4 NE 1/4	8	10 N.	29 E.	"	280.00	
"	"	SE 1/4 SW 1/4	9	10 N.	29 E.	"	40.00	
March 28, 1924	056317	Lots 1, 2, 3, 4, 6, 7, 8, 9, 10, 11	1	13 N.	6 W.	"	333.94	
March 21, 1924	056540	NW 1/4	15	20 S.	27 E.	"	160.00	
April 8, 1924	056635	Lots 1, 2, 3, 4, SE 1/4 SW 1/4, SW 1/4 SE 1/4	31	4 N.	5 E.	"	249.60	
March 9, 1924	057281	SW 1/4 NW 1/4, NW 1/4 SW 1/4	1	9 N.	6 W.	"	80.00	
March 10, 1924	057391	NE 1/4 NW 1/4	26	8 N.	5 W.	"	40.00	
March 25, 1925	057417	All of	17	11 S.	10 E.	"	640.00	
March 17, 1924	057418	Lots 1, 2, 3, 4, 5, 6, 7, 8	6	11 S.	10 E.	"	299.76	
March 17, 1924	057418	Lots 1, 2, 3, 4, 5, 6, 7, 8	5	11 S.	10 E.	"	295.92	
March 25, 1924	057440	W 1/2	25	13 N.	6 W.	"	320.00	
March 25, 1924	057441	Lots 1, 2, 3, 4, NW 1/4, W 1/2 SE 1/4	25	13 N.	6 W.	"	330.40	
March 9, 1924	057487	NW 1/4, W 1/2 NE 1/4	17	13 N.	5 W.	"	240.00	
"	"	E 1/4 SW 1/4, W 1/2 SE 1/4	9	13 N.	5 W.	"	160.00	
March 7, 1925	057590	Lots 3 and 4	6	17 S.	25 E.	"	75.66	
March 14, 1925	057631	NW 1/4 SE 1/4	17	7 W.	1 E.	"	40.00	
March 15, 1925	058095	SW 1/4 NE 1/4	22	7 S.	1 E.	"	40.00	
Carried forward.								9,792.04

APPROVED LIST NO.

OF

EXHIBITING the tracts selected by the State of ARIZONA in the school lands, or losses to its grant for the support of Common Schools, assigned as bases for the

(36 Stat. 357)

CASE OF LOSS	DESCRIPTION OF BASES	Section	Township	Range	Meridian	AREA OF TRACT ACRES	TOTAL AREA OF BASES ACRES	DATE OF SELECTION	
Miscellaneous classification	SW 1/4 NW 1/4, NW 1/4 NW 1/4, NW 1/4 SE 1/4	36	15 N	19 E	1. B.R.	40 00			
"	SE 1/4 NE 1/4	16	11 N	17 E	"	40 00			
"	NW 1/4 NW 1/4	16	11 N	18 E	"	40 00	120 00	December 19, 1924	
Stock driveway withdrawal	N 1/2 SW 1/4, SW 1/4 SW 1/4	2	12 N	6 E	"		100 00	December 23, 1924	
Hualapai Indian Reservation	SE 1/4 SW 1/4, SE 1/4 NW 1/4	2	32 N	6 E	"	200 00			
"	NE 1/4 NW 1/4, NW 1/4 NW 1/4	16	26 N	8 E	"	180 00	380 00	"	
"	SW 1/4	36	33 N	6 E	"		160 00	December 28, 1924	
Fort Apache Indian Reservation	NW 1/4	16	4 N	23 E	"		160 00	December 28, 1924	
"	SW 1/4	16	4 N	23 E	"	150 00			
Tonto National Forest	NE 1/4 NE 1/4	16	7 N	3 E	"	40 00			
Fort Apache Ind. Reservation	SE 1/4 SE 1/4	16	8 N	23 E	"	40 00	240 00	"	
San Carlos Ind. Reservation	NW 1/4 NW 1/4, SE 1/4 NE 1/4	32	4 N	21 E	"	80 00			
Fort Apache Ind. Reservation	SE 1/4 SE 1/4	2	4 N	22 E	"	40 00	120 00	"	
University Grant (Act of Feb. 16, 1881)	S 1/2 NE 1/4, S 1/2 NW 1/4	2	20 N	6 E	"		160 00	December 27, 1924	
Tonto National Forest	S 1/2 SE 1/4	36	7 N	3 E	"	80 00			
"	S 1/2 SW 1/4, N 1/2 SE 1/4, SW 1/4 SE 1/4	16	5 N	14 E	"	200 00	280 00	January 28, 1925	
"	SE 1/4 SE 1/4	16	5 N	14 E	"		40 00	"	
Fort Apache Ind. Reservation	N 1/2 SW 1/4, NE 1/4 SW 1/4, SW 1/4 SW 1/4	2	5 N	23 E	"	265 94			
"	SW 1/4 NE 1/4, part of SE 1/4 NE 1/4	2	5 N	23 E	"	68 00	333 94	January 28, 1925	
Havasupai Ind. Reservation	SE 1/4	2	32 N	6 E	"		160 00	March 21, 1924	
Grand Canyon National Park	N 1/2 SE 1/4, SW 1/4 SE 1/4, part of	1	32 N	2 E	"	129 60			
"	SE 1/4 SE 1/4	32	32 N	2 E	"	120 00	249 60	April 8, 1924	
"	N 1/2 NE 1/4, SW 1/4 NE 1/4	2	32 N	4 E	"		80 00	October 9, 1924	
"	SW 1/4 SE 1/4	2	33 N	2 E	"		40 00	December 10, 1924	
"	All of	16	33 N	2 E	"		640 00	March 25, 1925	
"	NE 1/4, N 1/2 NW 1/4, SW 1/4 NW 1/4, SW 1/4 NW 1/4	32	33 N	2 E	"		586 68	December 17, 1924	
"	N 1/2 SE 1/4, SW 1/4 SE 1/4, part of SE 1/4 NW 1/4	32	33 N	2 E	"		320 00	December 25, 1924	
"	N 1/2	35	33 N	2 E	"		320 00	December 25, 1924	
"	SE 1/4 SE 1/4, part of NW 1/4 SW 1/4	2	32 N	4 E	"	47 123			
"	SE 1/4 SW 1/4	32	32 N	2 E	"	40 00			
"	Part of NE 1/4 SE 1/4	32	32 N	2 E	"	3 20			
"	Part of SE 1/4 SE 1/4	32	32 N	4 E	"	17 97			
"	SE 1/4 SE 1/4	2	32 N	1 E	"	40 00			
"	SE 1/4 SE 1/4	2	32 N	2 E	"	3 00			
"	SE 1/4	16	33 N	1 E	"	150 00	330 40	December 25, 1924	
"	SW 1/4 NW 1/4, N 1/2 NW 1/4, SW 1/4 NW 1/4	32	33 N	3 E	"		240 00	December 9, 1924	
"	NW 1/4 NE 1/4	32	33 N	3 E	"	40 00			
Papago Ind. Reservation	N 1/2 SE 1/4, SE 1/4 SW 1/4	16	12 S	3 E	"	120 00	160 00	"	
Grand Canyon National Park	SW 1/4 SW 1/4, part of SE 1/4 SW 1/4	32	33 N	3 E	"		75 64	January 7, 1925	
"	SE 1/4 SE 1/4	32	33 N	2 E	"		40 00	January 14, 1925	
"	NW 1/4 NW 1/4	32	33 N	4 E	"		40 00	May 1, 1925	
Carried forward							9,792 04		

SCHOOL INDEMNITY LANDS.

PHOENIX

Sections, which were made under the provisions of the Act of Congress approved June 20, 1910

DATE OF SELECTION	NUMBER OF LIST	DESCRIPTION OF TRACTS SELECTED	SECTION	TOWNSHIP	RANGE	MERIDIAN	Area of Tracts Acres	Total Area of Selection Acres
			Brought forward,					6,798 00
Apr 1, 1925	057272	Lots 1, 2, 3, 4, 5, 6, 7, 8, 9, 10, 11, 12, 13, 14, 15, 16, 17, 18, 19, 20, 21, 22, 23, 24, 25, 26, 27, 28, 29, 30, 31, 32, 33, 34, 35, 36, 37, 38, 39, 40, 41, 42, 43, 44, 45, 46, 47, 48, 49, 50, 51, 52, 53, 54, 55, 56, 57, 58, 59, 60, 61, 62, 63, 64, 65, 66, 67, 68, 69, 70, 71, 72, 73, 74, 75, 76, 77, 78, 79, 80, 81, 82, 83, 84, 85, 86, 87, 88, 89, 90, 91, 92, 93, 94, 95, 96, 97, 98, 99, 100	31	19 S.	12 E.	D.P.R.		102 45
July 13, 1925	057283	74 NE 1/4	11	11 S.	17 E.	"		50 00
Apr 1, 1925	057632	Lots 5 and 6	6	13 N.	22 E.	"		115 36
			Total,					10,465 81

APPROVED LIST NO. 57

OF

EXHIBITING the tracts selected by the State of ARIZONA in the school lands, or losses to its grant for the support of Common Schools, assigned as bases for the sections.

(See page 57).

DESCRIPTION OF BASES	SECTION	TOWNSHIP	RANGE	MERIDIAN	AREA OF TRACTS ACRES	TOTAL AREA OF BASES ACRES	DATE OF SE-
Brantfort						9,792 04	
Col Park	79, NE 1/4, part of SEC 14	6	35 N.	3 E. G.S.R.		495 48	Nov 1, 192
"	N 1/2 SEC 1	6	35 N.	3 E.		80 00	April 13,
"	N 1/2 SEC 1, part of SEC 14	32	33 N.	4 E.		115 36	Nov 1, 192
Total,						10,483 88	

4-309 b.
DEPARTMENT OF THE INTERIOR
GENERAL LAND OFFICE

WASHINGTON, D. C. October 6 1925

This certifies that the tracts of land described in the foregoing list have been carefully examined and compared with the township plats and tract books in this office, and the same have been found to be subject to selection by the State of Arizona under its grant for the purpose stated, being free from conflicts or other adverse claims of record; that these selected lands are not embraced in any reservation or withdrawal for coal, oil, mineral water rights, reservoir or other purposes; that as to the lands in Secs. 9 and 10, T. 10 S., R. 15 E., embraced in selection lists Nos. 054330 and 054331, it has been held by office decision dismissing contest proceedings, after examination in the field by a departmental inspector, that the lands are chiefly valuable for grazing and that further development for mineral is not justified; that as to the remaining selections reports have been received from the Geological Survey or from departmental inspectors indicating that the selected lands are not valuable for coal or other minerals.

May E. Hadley
Examiner

Approved: *J. R. Dudley*
Chief of Division "F"

DEPARTMENT OF THE INTERIOR
GENERAL LAND OFFICE

WASHINGTON, D. C. NOVEMBER 5 1925

It is hereby certified that the tracts described in this list, No. 57, are embraced in the original lists now on file in this office, of lands selected by the State of Arizona pursuant to the laws of said State in the Phoenix land district, as indemnity for losses in the sections and townships named, which school-land indemnity selections are authorized by the act of Congress cited.

It is further certified that the lands reported lost or deficient in said list and those selected in lieu thereof have been examined and compared with the township plats and tract books in this office; that the indemnity lands claimed have been found to be properly due the townships for which they were selected, and the selected lands are shown to be subject to such selection, being surveyed public lands, not mineral in character, within the limits of said State, and free from adverse claims of record.

It is, therefore, recommended that the said list, embracing 10,485.88 acres, be approved subject to any valid interfering rights existing at date of selection, but excepting and reserving unto the United States rights of way over and across said selected lands for ditches or canals constructed by their authority, all as directed and required by the act of Congress approved August 30, 1890 (26 Stat., 391).

William J. Gray
Commissioner

DEPARTMENT OF THE INTERIOR
OFFICE OF THE SECRETARY

WASHINGTON, D. C. NOV - 7 1925

The foregoing selections, embracing 10,485.88 acres, are hereby approved subject to any valid interfering rights existing at date of selection, but excepting and reserving unto the United States rights of way over and across said selected lands for ditches or canals constructed by their authority, all as directed and required by the act of Congress approved August 30, 1890 (26 Stat., 391).

Edmund C. Mearns
First Assistant Secretary
11/9

Phoenix 028653.

The United States of America,

To all to whom these presents shall come, Greeting:

WHEREAS, in pursuance of the provisions of the Revised Statutes of the United States, Chapter Six, Title Thirty-two, and legislation supplemental thereto, there have been deposited in the General Land Office of the United States the Plat and Field Notes of Survey and the Certificate of the Register of the Land Office at **Phoenix, Arizona,** accompanied by other evidence whereby it appears that **The Standard Mining Company,**

has entered and paid for the **Legal Tender lode mining claim,**

designated by the Surveyor General as **Survey No. 3229,** embracing a portion of the unsurveyed public domain and of Section six in **Township sixteen south of Range twenty-three east of the Gila and Salt River Meridian,** in the Cochise Mining District, Cochise County, Arizona,

and bounded, described, and platted as follows: Beginning at corner No. 1, a redwood post four inches square, four feet long, marked N.E.C. - L.T. 1 - 3229, in mound of stone, from which the closing corner between Sections five and six in Township sixteen south of Range twenty-three east of the Gila and Salt River Meridian bears south seventy-three degrees twenty-nine minutes east eight hundred eighty-five and two-tenths feet distant;

Thence, first course, south eighteen degrees three minutes east one thousand five hundred feet to corner No. 2, a redwood post four inches square, four feet long, marked S.E.C. - L.T. 2 - 3229, in mound of stone;

Thence, second course, south seventy-nine degrees two minutes west six hundred four and six-tenths feet to corner No. 3, a redwood post four inches square, four feet long, marked S.W.C. - L.T. 3-3229, in mound of stone;

Thence, third course, north eighteen degrees three minutes west one thousand five hundred feet to corner No. 4, a redwood post four inches square, four feet long, marked N.W.C.-L.T. 4 - 3229, in mound of stone;

Thence, fourth course, north seventy-nine degrees two minutes east three hundred two and three-tenths feet to a point from which discovery shaft bears south eighteen degrees three minutes east eight hundred thirty-three and six-tenths feet distant; six hundred four and six-tenths feet to corner No. 1, the place of beginning; said Survey No. 3229 extending one thousand five hundred feet in length along the Legal Tender vein or lode; the premises herein granted, containing twenty and six hundred sixty-one-thousandths acres:

NOW KNOW YE, That there is therefore, pursuant to the laws aforesaid, hereby granted by the United States unto the said
The Standard Mining Company,

the said mining premises hereinbefore described, and not expressly excepted from these presents, and all that portion of the said vein, lode, or ledge, and of all other veins, lodes, and ledges throughout their entire depth, the tops or apexes of which lie inside of the surface boundary lines of said granted premises in said survey, extended downward vertically, although such veins, lodes, or ledges in their downward course may so far depart from a perpendicular as to extend outside the vertical side lines of said premises: Provided, That the right of possession to such outside parts of said veins, lodes, or ledges shall be confined to such portions thereof as lie between vertical planes drawn downward through the end lines of said survey, so continued in their own direction that such planes will intersect such exterior parts of said veins, lodes, or ledges: And provided further, That nothing herein contained shall authorize the grantee herein to enter upon the surface of a claim owned or possessed by another.

TO HAVE AND TO HOLD said mining premises, together with all the rights, privileges, immunities, and appurtenances of whatsoever nature thereunto belonging, unto the said grantee above named and to **its successors** and assigns forever; subject, nevertheless, to the above-mentioned and to the following conditions and stipulations:

FIRST. That the premises hereby granted shall be held subject to any vested and accrued water rights for mining, agricultural, manufacturing, or other purposes, and rights to ditches and reservoirs used in connection with such water rights, as may be recognized and acknowledged by the local laws, customs, and decisions of the courts. And there is reserved from the lands hereby granted a right of way thereon for ditches or canals constructed by the authority of the United States.

SECOND. That in the absence of necessary legislation by Congress, the Legislature of **Arizona** may provide rules for working the mining claim or premises hereby granted, involving easements, drainage, and other necessary means to its complete development.

IN TESTIMONY WHEREOF, I, **Woodrow Wilson**

President of the United States of America, have caused these letters to be made Patent, and the Seal of the General Land Office to be hereunto affixed.

GIVEN under my hand, at the City of Washington, the **THIRTY-FIRST**

(SEAL)

day of **JULY** in the year of our Lord one thousand nine hundred and **SIXTEEN** and of the Independence of the United States the one hundred and **FORTY-FIRST,**

By the President:

By

Woodrow Wilson
M. P. LeRoy Secretary,
L. L. Lamar
 Recorder of the General Land Office.

RECORD OF PATENTS: Patent Number **540583**

LIST NO. 10.

PUBLIC BUILDINGS,

PHOENIX, ARIZONA.

840.00 acres.

Approved March 26, 1925.
approval noted Apr. 2, 1925 [initials]

April 7, 1925. Cert. copy to [illegible] 4/15/25-117417

Copy to R.H. - [illegible] 4/15/25-117417

Great [illegible]

LIST NO. 10, exhibiting the tracts of public land situated in the district of lands subject to sale at Phoenix, which have been selected by the State of Arizona, under the provisions of the act of Congress approved June 20, 1910 (36 Stat. 557), in full satisfaction of its grant of 100,000 acres for the benefit of PUBLIC BUILDINGS.

List No. 030120,
filed April 20, 1916.

	Sec.	T.	R.	Area
	G. & S.R.M.			
SE $\frac{1}{4}$, SW $\frac{1}{4}$ NE $\frac{1}{4}$.	7	16 S.	23 E.	200.00
All of	8	16 S.	23 E.	<u>640.00</u>
TOTAL,				840.00

DEPARTMENT OF THE INTERIOR,
GENERAL LAND OFFICE,

Washington, D. C., March 19, 1925.

THIS CERTIFIES that the tracts of land described in the foregoing list have been carefully examined and compared with the township plats and tract book in this office pertaining thereto, and the same have been found to inure to the State of Arizona, under its grant for the purpose stated, being free from conflicts or other adverse claims of record; that these selected lands are not embraced in any subsisting withdrawal of record, and that reports have been received from an inspector of this office and from the Geological Survey, indicating that the lands are not valuable for coal or other minerals.

Rowella C. Bruce
Examiner.

APPROVED:

G. B. Driesbock
Chief of Division "C".

GENERAL LAND OFFICE

Washington, D. C., March 24, 1925.

It is hereby certified that the tracts described in this list, No. 10, are embraced in the original list, now on file in this office, of lands selected by the State of Arizona, pursuant to the laws of said State, in the Phoenix land district, in full satisfaction of the grant to said State, for the purpose and under the provisions of the Act of Congress cited.

It is further certified that the said tracts are unreserved, unappropriated, surveyed public land of the United States, within the limits of said State, free from adverse claims of record, and not mineral in character.

The quantity of land heretofore certified to the State, under this grant, is 99,155.14 acres, which, with the amount embraced herein, 840.00 acres, aggregates 99,995.14 acres.

It is therefore recommended that the selections be approved, subject to any valid interfering rights existing at date of selection, but excepting and reserving unto the United States rights of way over and across said selected lands for ditches or canals constructed by their authority, all as directed and required by the Act of Congress approved August 30, 1890 (26 Stat., 391).

William J. ...
Commissioner

DEPARTMENT OF THE INTERIOR
OFFICE OF THE SECRETARY

WASHINGTON, D. C.

MAR 26 1925

The foregoing selections, embracing 840.00 acres, are hereby approved, subject to any valid interfering rights existing at date of selection, reserving to the United States rights of way over and across said selected lands for ditches or canals constructed by their authority, all as directed and required by the Act of Congress approved August 30, 1890 (26 Stat., 391).

W. J. ...
First Assistant Secretary

The United States of America,

To all to whom these presents shall come, Greeting:

WHEREAS, a Certificate of the Register of the Land Office at **Phoenix, Arizona,** has been deposited in the General Land Office, whereby it appears that, pursuant to the Act of Congress of May 20, 1862, "To Secure Homesteads to Actual Settlers on the Public Domain," and the acts supplemental thereto, the claim of **Elmer C. Walker**

has been established and duly consummated, in conformity to law, for the **Lots five, nine, ten, thirteen and fourteen of Section thirty-five in Township fifteen south of Range twenty-two east of the Gila and Salt River Meridian, Arizona, containing one hundred seventy-eight acres and fifty-eight hundredths of an acre,**

according to the Official Plat of the Survey of the said Land, on file in the GENERAL LAND OFFICE:

NOW KNOW YE, That there is, therefore, granted by the UNITED STATES unto the said claimant the tract of Land above described; TO HAVE AND TO HOLD the said tract of Land, with the appurtenances thereof, unto the said claimant and to the heirs and assigns of the said claimant forever; subject to any vested and accrued water rights for mining, agricultural, manufacturing, or other purposes, and rights to ditches and reservoirs used in connection with such water rights, as may be recognized and acknowledged by the local customs, laws, and decisions of courts; and there is reserved from the lands hereby granted, a right of way thereon for ditches or canals constructed by the authority of the United States. Excepting and reserving, however, to the United States all the coal and other minerals in the lands so entered and patented, together with the right to prospect for, mine, and remove the same pursuant to the provisions and limitations of the Act of December 29, 1916 (39 Stat., 862).

IN TESTIMONY WHEREOF, I,

Franklin D. Roosevelt,

President of the United States of America, have caused these letters to be made Patent, and the seal of the General Land Office to be hereunto affixed.

GIVEN under my hand, at the City of Washington, the **TWENTY-SECOND** day of **NOVEMBER** in the year of our Lord one thousand nine hundred and **FORTY** and of the Independence of the United States the one hundred and **SIXTY-FIFTH**

(SEAL.)

By the President:

Franklin D. Roosevelt

By

Jeanne Kavanagh, Secretary.
R. Clinton

1109631 Chief, Patents Division, ~~General Land Office~~ General Land Office.

The United States of America

To all to whom these presents shall come, Greeting:

WHEREAS, in pursuance of the provisions of the Revised Statutes of the United States, Chapter Six, Title Thirty-two, and legislation supplemental thereto, there are now deposited in the Bureau of Land Management of the United States the Plat and Field Notes of Survey and a Certificate of the Land Office at **Phoenix, Arizona,**

accompanied by other evidence whereby it appears that

the Cyprus Mines Corporation

has entered and paid for the **Afterthought, Burro, Burro No. 3, Coronado, Coronado No. 2, and Mason No. 1** lode mining claims,

designated as **Survey No. 4571, embracing portions of Sections 25, 26, and 35 in Township 15 south of Range 22 east of the Gila and Salt River Meridian,** in the Cochise Mining District, Cochise County, Arizona, the said claims being more particularly described in the official field notes and depicted on the official plat which are expressly made a part of this patent and copies of which are attached hereto; but excluding and excepting from these claims all of that portion of ground within the boundaries of the Republic lode claim, Survey No. 324; the Golden Shield lode claim, Survey No. 325; the Chicora lode claim, Survey No. 326; the Southern lode claim, Survey No. 327; the Mayflower lode claim, Survey No. 2764; the Calumet lode claim, Survey No. 4197; the Tenderfoot lode claim, Survey No. 4314; and Section 36 in Township 15 South, Range 22 East, and further excluding and excepting all veins, lodes and ledges throughout their entire depth, the tops or apices of which lie inside of the said excluded ground..

The premises herein granted contain 89.005 acres.

Arizona 031671

Now Know YE, That there is therefore, pursuant to the laws aforesaid, hereby granted by the United States unto the said **Cyprus Mines Corporation**,

the said mining premises hereinbefore described, and not expressly excepted from these presents, and all that portion of the said veins, lodes, or ledges, and of all other veins, lodes, and ledges throughout their entire depth, the tops or apices of which lie inside of the surface boundary lines of said granted premises in said survey extended downward vertically, although such veins, lodes, or ledges in their downward course may so far depart from a perpendicular as to extend outside the vertical side lines of said premises: *Provided*, That the right of possession to such outside parts of said veins, lodes, or ledges shall be confined to such portions thereof as lie between vertical planes drawn downward through the end lines of said survey, so continued in their own direction that such planes will intersect such exterior parts of said veins, lodes, or ledges; *And provided further*, That nothing herein contained shall authorize the grantee herein to enter upon the surface of a claim owned or possessed by another.

To HAVE AND TO HOLD said mining premises, together with all the rights, privileges, immunities, and appurtenances of whatsoever nature thereunto belonging, unto the said grantee above named and to its successors and assigns forever; subject, nevertheless, to the above-mentioned

and to the following conditions and stipulations:

FIRST. That the premises hereby granted shall be held subject to any vested and accrued water rights for mining, agricultural, manufacturing, or other purposes, and rights to ditches and reservoirs used in connection with such water rights, as may be recognized and acknowledged by the local laws, customs, and decisions of the courts. And there is reserved from the lands hereby granted a right-of-way thereon for ditches or canals constructed by the authority of the United States.

SECOND. That in the absence of necessary legislation by Congress, the Legislature of Arizona may provide rules for working the mining claim or premises hereby granted, involving easements, drainage, and other necessary means to its complete development.

THIRD. That this patent is issued subject to the provisions of the Act of December 29, 1916 (39 Stat. 862), with reference to the disposition, occupancy and use of the land as permitted to an entryman under said Act.

IN TESTIMONY WHEREOF, the undersigned authorized officer of the Bureau of Land Management, in accordance with the provisions of the Act of June 17, 1948 (62 Stat., 476), has, in the name of the United States, caused these letters to be made Patent, and the Seal of the Bureau to be hereunto affixed.

Phoenix, Arizona,
GIVEN under my hand, in the District of ~~Arizona~~, the **THIRTIETH** day of **NOVEMBER** in the year of our Lord one thousand nine hundred and **SIXTY-TWO** and of the Independence of the United States the one hundred and **EIGHTY-SEVENTH**.

[SEAL]

For the Director, Bureau of Land Management.

By *Roy T. Helmondollar*

Manager, Arizona Land Office.

Patent Number **02-63-0060**

The United States of America,

To all to whom these presents shall come, Greeting:

WHEREAS, a Certificate of the Register of the Land Office at Phoenix, Arizona, has been deposited in the General Land Office, whereby it appears that, pursuant to the Act of Congress of May 20, 1862, "To Secure Homesteads to Actual Settlers on the Public Domain," and the acts supplemental thereto, the claim of Thomas G. Shelton has been established and duly consummated, in conformity to law, for the Lots one and two, the south half of the northeast quarter, and the southeast quarter of Section five, the southeast quarter of the northeast quarter and the Lot nine of Section six, and the east half of the southeast quarter and the northeast quarter of Section nine in Township sixteen south of Range twenty-three east of the Gila and Salt River Meridian, Arizona, containing six hundred thirty-six acres and seventy-six hundredths of an acre,

according to the Official Plat of the Survey of the said Land, on file in the GENERAL LAND OFFICE:

NOW KNOW YE, That there is, therefore, granted by the UNITED STATES unto the said claimant the tract of Land above described, TO HAVE AND TO HOLD the said tract of Land, with the appurtenances thereof, unto the said claimant and to the heirs and assigns of the said claimant forever; subject to any vested and accrued water rights for mining, agricultural, manufacturing, or other purposes, and rights to ditches and reservoirs used in connection with such water rights, as may be recognized and acknowledged by the local custom, laws, and decisions of courts; and there is reserved from the lands hereby granted, a right of way thereon for ditches or canals constructed by the authority of the United States. Excepting and reserving, however, to the United States all the coal and other minerals in the lands so entered and patented, together with the right to prospect for, mine, and remove the same pursuant to the provisions and limitations of the Act of December 29, 1916 (39 Stat., 862). Subject to such rights for telephone and telegraph line purposes, as the Mountain States Telephone and Telegraph Company may have under the Act of March 4, 1911.

IN TESTIMONY WHEREOF, I, Franklin D. Roosevelt,

President of the United States of America, have caused these letters to be made Patent, and the seal of the General Land Office to be hereunto affixed.

GIVEN under my hand, at the City of Washington, the SEVENTEENTH

(SEAL.)

day of APRIL in the year of our Lord one thousand nine hundred and THIRTY-NINE and of the Independence of the United States the one hundred and SIXTY-THIRD

By the President: *Franklin D. Roosevelt*
 By *Jeanne Swanagh*, Secretary.
R. S. Clinton

Acting Recorder of the General Land Office.

The United States of America,

To all to whom these presents shall come, Greeting:

WHEREAS, a Certificate of the Register of the Land Office at Phoenix, Arizona, has been deposited in the General Land Office, whereby it appears that, pursuant to the Act of Congress of May 20, 1862, "To Secure Homesteads to Actual Settlers on the Public Domain," and the acts supplemental thereto, the claim of Thomas R. Burrell has been established and duly consummated, in conformity to law, for the Lots one and two, and the south-east quarter of the northeast quarter of Section thirteen, the Lots three, four, six and seven, the south half of the southeast quarter and the south-east quarter of the northwest quarter of Section twenty-three, the Lots two, three, eight and nine of Section twenty-four and the northeast quarter of the northeast quarter of Section twenty-six in Township sixteen south of Range twenty-two east of the Gila and Salt River Meridian, Arizona, containing four hundred fifty-seven acres and forty-five hundredths of an acre,

according to the Official Plat of the Survey of the said Land, on file in the GENERAL LAND OFFICE:

NOW KNOW YE, That there is, therefore, granted by the UNITED STATES unto the said claimant the tract of Land above described; TO HAVE AND TO HOLD the said tract of Land, with the appurtenances thereof, unto the said claimant and to the heirs and assigns of the said claimant forever; subject to any vested and accrued water rights for mining, agricultural, manufacturing, or other purposes, and rights to ditches and reservoirs used in connection with such water rights, as may be recognized and acknowledged by the local customs, laws, and decisions of courts; and there is reserved from the lands hereby granted, a right of way thereon for ditches or canals constructed by the authority of the United States. Excepting and reserving, however, to the United States all the coal and other minerals in the lands so entered and patented, together with the right to prospect for, mine, and remove the same pursuant to the provisions and limitations of the Act of December 29, 1916 (39 Stat. 862).

Excepting and reserving, also, from this conveyance that certain telephone line and all appurtenances thereto, constructed by the United States through, over or upon the land herein described, and the right of the United States, its officers, agents or employees, to maintain, operate, repair or improve the same so long as needed or used for or by the United States.

IN TESTIMONY WHEREOF, I, Franklin D. Roosevelt,

President of the United States of America, have caused these letters to be made Patent, and the seal of the General Land Office to be hereunto affixed.

GIVEN under my hand, at the City of Washington, the **FIRST**

(SEAL)

day of **SEPTEMBER** In the year of our Lord one thousand nine hundred and **THIRTY-THREE** and of the Independence of the United States the one hundred and **FIFTY-EIGHTH.**

By the President: **Franklin D. Roosevelt,**

By **Louise Polk Wilson**

, Secretary.

Emma L. Warren
Recorder of the General Land Office.

GENERAL LAND OFFICE.

MINERAL CERTIFICATE.

No. 42949

No. 465

THE UNITED STATES OF AMERICA,

To all to whom these Presents shall come, Greeting:

WHEREAS, In pursuance of the provisions of the Revised Statutes of the United States, Chapter Six, Title Thirty-two, and legislation supplemental thereto, there have been deposited in the GENERAL LAND OFFICE of the United States the Plat and Field Notes of survey and the Certificate No. 865, of the Register of the Land Office at Tucson, in the Territory of Arizona, accompanied by other evidence whereby it appears that W. A. Redbold

did, on the twenty-fourth day of January, A. D. 1906, duly enter and pay for that certain mining claim or premises, known as the St. George Lode Mining Claim,

designated by the Surveyor General as Lot No. 1966, embracing a portion of the unswayed public domain

in the Cochise Mining District, in the County of Cochise, and Maricopa of Arizona, in the District of Lands subject to sale at Tucson

and bounded, described, and platted as follows, with magnetic variation twelve degrees and thirty minutes east.

BEGINNING at Corner No. 1, a line post four feet long, four inches square, marked 1-1966 S. G. L. in monument of stones, from which the Standard South quarter corner of Section thirty five, in Township fifteen south of range twenty two east, Gila and Salt River meridians, bears south thirty seven degrees and seven minutes west five thousand three hundred and fifteen and seven tenths feet distant. Thence first Course, north twenty two degrees, eighteen minutes and thirty seconds east, six hundred and one and one tenth feet to corner No. 2, a pine post four feet long, four inches square, marked 2-1966 S. G. L. in monument of stones.

Thence second course south seventy degrees eleven minutes
 and thirty seconds east one hundred and two hundred and
 eighty six and six tenths feet to corner No. 1 the place of
 beginning said lot No 1966 extending one thousand two
 hundred and eighty six and six tenths feet in length along
 said St George river side and containing seventeen acres
 and seven hundred and thirty seven thousandths of an
 acre of land, more or less

Thence third course south fifty two degrees, fifteen
 minutes and thirty seconds west two hundred and six
 tenths feet to a point from which lines very nearly bear north
 seventy six degrees and fifty two minutes west two hundred
 and eighty feet distant six hundred and one and one
 tenth feet to corner No. 4 a line post four feet long, four
 inches square marked H 1966 and 1967 in around of
 stones.

Thence fourth course north seventy degrees, eleven minutes
 and thirty seconds west one thousand two hundred and
 eighty six and six tenths feet to corner No. 1 the place of
 beginning said lot No 1966 extending one thousand two
 hundred and eighty six and six tenths feet in length along
 said St George river side and containing seventeen acres
 and seven hundred and thirty seven thousandths of an
 acre of land, more or less

NOW KNOW YE, That there is therefore hereby GRANTED by the UNITED STATES unto the said

Leobold

and to *Leobold* and assigns, the said mining premises hereinbefore described, and not expressly excepted from these presents, and all that portion of the said

vein, lode, or ledge, and of all other veins, lodes, and ledges, throughout their entire depth, the tops or apexes of which lie inside of the surface boundary lines of said granted premises in said Lot No. *012*

extended downward vertically, although such veins, lodes, or ledges in their downward course may so far depart from a perpendicular as to extend outside the vertical side lines of said premises: *Provided*, That the right of possession to such outside parts of said veins, lodes, or ledges, shall be confined to such portions thereof as lie between vertical planes drawn downward through the end lines of said Lot No. *012* so continued in their own direction that such planes will intersect such exterior parts of said veins, lodes, or ledges: *And provided further*, That nothing herein contained shall authorize the grantee herein to enter upon the surface of a claim owned or possessed by another.

TO HAVE AND TO HOLD said mining premises, together with all the rights, privileges, immunities, and appurtenances of whatsoever nature thereunto belonging unto the said grantee above named and to *his heirs* and assigns forever; subject nevertheless to the above-mentioned and to the following conditions and stipulations:

First, That the premises hereby granted, *with the exception of the surface*, may be entered by the proprietor of any other vein, lode, or ledge, the top or apex of which lies outside of the boundary of said granted premises, should the same in its dip be found to penetrate, intersect, or extend into said premises, for the purpose of extracting and removing the ore from such other vein, lode, or ledge.

Second, That the premises hereby granted shall be held subject to any vested and accrued water rights for mining, agricultural, manufacturing, or other purposes, and rights to ditches and reservoirs used in connection with such water rights as may be recognized and acknowledged by the local laws, customs, and decisions of the courts. And there is reserved from the lands hereby granted, a right of way thereon for ditches or canals constructed by the authority of the United States.

Third, That in the absence of necessary legislation by Congress, the Legislature of *Arizona* may provide rules for working the mining claim or premises hereby granted, involving easements, drainage, and other necessary means to its complete development.

IN TESTIMONY WHEREOF I, *Marshall Roosevelt*, PRESIDENT OF THE UNITED STATES OF AMERICA, have caused these letters to be made patent, and the SEAL OF THE GENERAL LAND OFFICE to be hereunto affixed.

GIVEN under my hand, at the City of Washington, the *twenty-fourth* day of *January* in the year of our Lord one thousand nine hundred and *six* and of the INDEPENDENCE OF THE UNITED STATES the one hundred and *twentieth*

BY THE PRESIDENT: *M. Roosevelt*

By *Wm. H. Miller* Secretary.
W. H. Miller
Recorder of the General Land Office.

W. H. Miller

GENERAL

No.

WH
Thirty-tw
United S
Land Off
accompan

did, on t
for that

designate

the Coun
of the

offer

BEGI

and

1896

By

1896

1896

1896

1896

1896

1896

1896

1896

1896

Phoenix 028654.

The United States of America,

To all to whom these presents shall come, Greeting:

WHEREAS, In pursuance of the provisions of the Revised Statutes of the United States, Chapter Six, Title Thirty-two, and legislation supplemental thereto, there have been deposited in the General Land Office of the United States the Plat and Field Notes of Survey and the Certificate of the Register of the Land Office at Phoenix, Arizona, accompanied by other evidence whereby it appears that The Standard Mining Company

has entered and paid for the Standard No. 8 and Standard No. 9 lode mining claims,

designated by the Surveyor General as Survey No. 3204, embracing a portion of Sections six and seven in Township sixteen south of Range twenty-three east of the Gila and Salt River Meridian, in the Cochise Mining District, Cochise County, Arizona,

and bounded, described, and platted as follows: Beginning for the description of the Standard No. 8 lode claim at corner No. 1, a redwood post four inches square, four feet long, marked S.W.C. S. 8 1-3204, in mound of stone, from which the corner to Sections one and twelve in Township sixteen south of Range twenty-two east and Sections six and seven in Township sixteen south of Range twenty-three east of the Gila and Salt River Meridian, bears north five degrees eighteen minutes west six hundred forty and three-tenths feet distant;

Thence, first course, north seven degrees fifty-four minutes east one thousand five hundred feet to corner No. 2, a redwood post four inches square, four feet long, marked N. W. C. S. 2-3204, in mound of stone;

Thence, second course, south eighty-three degrees forty-six minutes east six hundred feet to corner No. 3, a redwood post four inches

square, four feet long, marked 3-2-3204 N.E.C. S. 8 and N.W.C. S. 9, in mound of stone;

Thence, third course, south seven degrees fifty-four minutes west one thousand five hundred feet to corner No. 4, a redwood post four inches square, four feet long, marked 4-1-3204 S.E.C. S. 8 and S.W.C. S. 9, in mound of stone;

Thence, fourth course, north eighty-three degrees forty-six minutes west three hundred feet to a point from which discovery shaft bears north seven degrees fifty-four minutes east six hundred forty-nine feet distant; six hundred feet to corner No. 1, the place of beginning; the survey of the lode claim as above described extending one thousand five hundred feet in length along said Standard No. 8 vein or lode;

Beginning for the description of the Standard No. 9 lode claim at corner No. 1, identical with corner No. 4 of said Standard No. 8 lode claim, from which said Section corner bears north forty-three degrees one minute west nine hundred sixty-one and one-tenth feet distant;

Thence, first course, north seven degrees fifty-four minutes east one thousand five hundred feet to corner No. 2, identical with corner No. 3 of said Standard No. 8 lode claim;

Thence, second course, south eighty-three degrees forty-six minutes east six hundred feet to corner No. 3, a redwood post four inches square, four feet long, marked N. E. C. S. 9-3-3204, in mound of stone;

Thence, third course, south seven degrees fifty-four minutes west one thousand five hundred feet to corner No. 4, a redwood post four inches square, four feet long, marked S.E.C. S. 9 4-3204, in mound of stone;

Thence, fourth course, north eighty-three degrees forty-six minutes west three hundred feet to a point from which discovery shaft bears north seven degrees fifty-four minutes east six hundred forty-five feet distant; six hundred feet to corner No. 1, the place of

beginning; the survey of the lode claim as above described extending one thousand five hundred feet in length along said Standard No. 9 vein or lode; the premises, herein granted, containing forty-one and three hundred four-thousandths acres.

NOW KNOW YE That there is therefore, pursuant to the laws aforesaid, hereby granted by the United States unto the said **The Standard Mining Company**

the said mining premises hereinbefore described, and not expressly excepted from these presents, and all that portion of the said veins, lodes, or ledges, and of all other veins, lodes, and ledges throughout their entire depth, the tops or apexes of which lie inside of the surface boundary lines of said granted premises in said survey extended downward vertically, although such veins, lodes, or ledges in their downward course may so far depart from a perpendicular as to extend outside the vertical side lines of said premises: Provided, That the right of possession to such outside parts of said veins, lodes, or ledges shall be confined to such portions thereof as lie between vertical planes drawn downward through the end lines of said survey so continued in their own direction that such planes will intersect such exterior parts of said veins, lodes, or ledges: And provided further, That nothing herein contained shall authorize the grantee herein to enter upon the surface of a claim owned or possessed by another.

TO HAVE AND TO HOLD said mining premises, together with all the rights, privileges, immunities, and appurtenances of whatsoever nature thereunto belonging, unto the said grantee above named and to **its successors** and assigns forever; subject, nevertheless, to the above-mentioned and to the following conditions and stipulations:

FIRST. That the premises hereby granted shall be held subject to any vested and accrued water rights for mining, agricultural, manufacturing, or other purposes, and rights to ditches and reservoirs used in connection with such water rights, as may be recognized and acknowledged by the local laws, customs, and decisions of the courts. And there is reserved from the lands hereby granted a right of way thereon for ditches or canals constructed by the authority of the United States.

SECOND. That in the absence of necessary legislation by Congress, the Legislature of **Arizona** may provide rules for working the mining claim or premises hereby granted, involving easements, drainage, and other necessary means to its complete development.

IN TESTIMONY WHEREOF, I, **Woodrow Wilson**

President of the United States of America, have caused these letters to be made, Patent, and the Seal of the General Land Office to be hereunto affixed.

GIVEN under my hand, at the City of Washington, the **SIXTEENTH** day of **MAY** in the year of our Lord one thousand nine hundred and **SIXTEEN** and of the Independence of the United States the one hundred and **FORTIETH.**

(SEAL)

By the President:

Woodrow Wilson

By

M. P. Le Roy Secretary.

L. C. Lamar
Recorder of the General Land Office.

AR 023929

The United States of America

To all to whom these presents shall come, Greeting:

WHEREAS, There are now deposited in the Bureau of Land Management of the United States at Phoenix, Arizona, an application by the State of Arizona, and a decision directing issuance of patent to the State of Arizona, under the provisions of the Act of Congress approved June 21, 1934 (48 Stat. 1185), for the following numbered school section lands in place, granted for the support of common schools and the title to which vested in the State of Arizona under the Act of June 20, 1910 (36 Stat. 557), upon its admission into the Union on February 14, 1912 (37 Stat. 1728):

Gila and Salt River Meridian, Arizona.

T. 15 S., R. 22 E.,

Sec. 36, excluding the following patented and unpatented claims:

Containing 383.90 acres, more or less;

Patented claims lying within said Section 36: Gija No. 1, St. George and Southern; Unpatented claims lying within said Section 36: San Antonio, Erika, Ernest, Ultimo, Hagerman, Charles, Ina, Mary, Gustave, Calumet, Wolfrime, Dora, Louie, and Ella.

NOW KNOW YE, That there is, therefore, granted by the UNITED STATES unto the above named claimant the lands above described; TO HAVE AND TO HOLD the said lands with all the rights, privileges, immunities, and appurtenances, of whatsoever nature, thereunto belonging, unto the said claimant;

Patent Number

02-73-0024

AR 023929

EXCEPTING AND RESERVING TO THE UNITED STATES:

A right-of-way thereon for ditches and canals constructed by the authority of the United States. Act of August 30, 1890, 26 Stat. 391; 43 U.S.C. 945.

IN TESTIMONY WHEREOF, the undersigned authorized officer of the Bureau of Land Management, in accordance with the provisions of the Act of June 17, 1948 (62 Stat. 476), has, in the name of the United States, caused these letters to be made Patent, and the Seal of the Bureau to be hereunto affixed.

[SEAL]

GIVEN under my hand, in **Phoenix, Arizona** the **FIRST** day of **SEPTEMBER** in the year of our Lord one thousand nine hundred and **SEVENTY-TWO** and of the Independence of the United States the one hundred and **NINETY-SEVENTH**.

By *Sheldon E. Collins*
Chief, Division of Technical Services.

Patent Number 02-73-0024

The United States of America,

To all to whom these presents shall come, Greeting:

WHEREAS, a Certificate of the Register of the Land Office at **Phoenix, Arizona,**

has been deposited in the General Land Office, whereby it appears that, pursuant to the Act of Congress of May 20, 1862,

"To Secure Homesteads to Actual Settlers on the Public Domain," and the acts supplemental thereto, the claim of

William L. Hyatt

has been established and duly consummated, in conformity to law, for the **northeast quarter of Section thirty-**

four and the east half of the northwest quarter and the northwest quarter

of the northwest quarter of Section thirty-five in Township fifteen south of

Range twenty-two east of the Gila and Salt River Meridian, Arizona, contain-

ing two hundred eighty acres,

according to the Official Plat of the Survey of the said Land, returned to the GENERAL LAND OFFICE by the Surveyor-General:

NOW KNOW YE, That there is, therefore, granted by the UNITED STATES unto the said claimant the tract of Land above described; TO HAVE AND TO HOLD the said tract of Land, with the appurtenances thereof, unto the said claimant and to the heirs and assigns of the said claimant forever; subject to any vested and accrued water rights for mining, agricultural, manufacturing, or other purposes, and rights to ditches and reservoirs used in connection with such water rights, as may be recognized and acknowledged by the local customs, laws, and decisions of courts; and there is reserved from the lands hereby granted, a right of way thereon for ditches or canals constructed by the authority of the United States.

IN TESTIMONY WHEREOF, I, **Woodrow Wilson**

President of the United States of America, have caused these letters to be made Patent, and the seal of the General Land Office to be hereunto affixed.

GIVEN under my hand, at the City of Washington, the **NINTH**

(SEAL.)

day of **MARCH** in the year of our Lord one thousand

nine hundred and **SIXTEEN** and of the Independence of the

United States the one hundred and **FORTIETH.**

By the President:

By

Woodrow Wilson,
M. K. Kielick, Assistant Secretary.
L. L. G. Lammars,
Recorder of the General Land Office.

Phoenix 059603.

The United States of America,

To all to whom these presents shall come, Greeting:

WHEREAS, In pursuance of the provisions of the Revised Statutes of the United States, Chapter Six, Title Thirty-two, and legislation supplemental thereto, there have been deposited in the General Land Office of the United States the Plat and Field Notes of Survey and the Certificate of the Register of the Land Office at Phoenix, Arizona, accompanied by other evidence whereby it appears that the Gija Tungsten Corporation

has entered and paid for the Gija No. 1 lode mining and Placer Queen placer mining claims

designated by ~~XXXXXXXXXX~~ as Survey No. 4001, embracing a portion of Sections thirty-five and thirty-six in Township fifteen south and Section two in Township sixteen south all in Range twenty-two east of the Gila and Salt River Meridian, in the Cochise Mining District, Cochise County, Arizona,

and bounded, described, and platted as follows: Beginning for the description of the Gija No. 1 lode claim, at corner No. 1, a post four inches square, three and one-half feet above ground, marked S E C - G 1 and 1 - 4001, in mound of stone, from which the closing corner to Sections thirty-five and thirty-six in Township fifteen south of Range twenty-two east of the Gila and Salt River Meridian, bears north sixty-three degrees seventeen minutes west three hundred twenty-two and eight-tenths feet distant;

Thence, first course, south fifty-two degrees twenty-eight minutes west one thousand four hundred ninety-eight and two-tenths feet to corner No. 2, a pine post four inches square, four feet long, marked SW C - G 1 and N W C - P Q 2 - 4 - 4001, in mound of stone;

Thence, second course, north thirty-seven degrees twenty-nine

RECORD OF PATENTS: Patent Number 1010149

GOVERNMENT PRINTING OFFICE

Phoenix 059603.

minutes west six hundred feet to corner No. 3, a pine post four inches square, four feet long, marked N W C - G 1 3 - 4001, in mound of stone;

Thence, third course, north fifty-two degrees twenty-eight minutes east one thousand four hundred ninety-eight and two-tenths feet to corner No. 4, a pine post four inches square, four feet long, marked N E C - G 1 4 - 4001, in mound of stone;

Thence, fourth course, south thirty-seven degrees twenty-nine minutes east three hundred feet to a point from which discovery bears south fifty-two degrees twenty-eight minutes west nine hundred sixty-nine feet distant; six hundred feet to corner No. 1, the place of beginning; the survey of the lode claim, as above described, extending one thousand four hundred ninety-eight and two-tenths feet in length along said Gija No. 1 vein or lode;

Beginning, for the description of the Placer Queen placer claim at corner No. 1, a post four inches square, three and one-half feet high, marked N E C - P Q 1 - 4001, in mound of stone, from which said closing section corner bears north fifty-five degrees six minutes west three hundred four and nine-tenths feet distant;

Thence, first course, south thirty-seven degrees twenty-nine minutes east six hundred feet to corner No. 2, a pine post four inches square, four feet long, marked S E C - P Q 2 - 4001, in mound of stone;

Thence, second course, south fifty-two degrees twenty-eight minutes west one thousand four hundred fifty feet to corner No. 3, a post four inches square, three and one-half feet high, marked S W C - P Q 3 - 4001, in mound of stone;

Thence, third course, north thirty-seven degrees twenty-nine minutes west six hundred feet to corner No. 4, identical with corner No. 2 of said Gija No. 1 lode claim;

1010149

Phoenix 059603.

Thence, fourth course, north fifty-two degrees twenty-eight minutes east one thousand four hundred fifty feet to corner No. 1, the place of beginning; the premises herein granted, containing forty acres and three hundred sixty-one thousandths of an acre.

1010149

NOW KNOW YE, That there is therefore, pursuant to the laws afore said, hereby granted by the United States unto the said Gija Tungsten Corporation the said mining premises hereinbefore described, and not expressly excepted from these presents, and all that portion of the said vein, lode, or ledge, and of all other veins, lodes, and ledges, throughout their entire depth, the tops or apexes of which lie inside of the surface boundary lines of said granted premises in said survey extended downward vertically, although such veins, lodes, or ledges in their downward course may so far depart from a perpendicular as to extend outside the vertical side lines of said premises; Provided, That the right of possession to such outside parts of said veins, lodes, or ledges shall be confined to such portions thereof as lie between vertical planes drawn downward through the end lines of said survey so continued in their own direction that such planes will intersect such exterior parts of said veins, lodes, or ledges; And provided further, That nothing herein contained shall authorize the grantee herein to enter upon the surface of a claim owned or possessed by another.

TO HAVE AND TO HOLD said mining premises, together with all the rights, privileges, immunities, and appurtenances of whatsoever nature thereunto belonging, unto the said grantee above named and to its successors and assigns forever; subject, nevertheless, to the above-mentioned and to the following conditions and stipulations:

First. That the placer grant hereby made is restricted in its exterior limits to the boundaries thereof, and to any veins or lodes of quartz or other rock in place bearing gold, silver, cinnabar, lead, tin, copper, or other valuable deposits, which may have been discovered within said limits subsequent to and which were not known to exist on May 5, 1926.

Second. That should any vein or lode of quartz or other rock in place bearing gold, silver, cinnabar, lead, tin, copper, or other valuable deposits, be claimed or known to exist within the above-described placer at said last-named date, the same is expressly excepted and excluded from these presents.

Third. That the premises hereby conveyed shall be held subject to any vested and accrued water rights for mining, agricultural, manufacturing, or other purposes, and rights to ditches and reservoirs used in connection with such water rights as may be recognized and acknowledged by the local laws, customs, and decisions of the courts. And there is reserved from the lands hereby granted, a right of way thereon for ditches or canals constructed by the authority of the United States.

Fourth. That in the absence of necessary legislation by Congress the legislature of Arizona may provide rules for working the mining claim or premises hereby granted, involving easements, drainage, and other necessary means to the complete development thereof.

IN TESTIMONY WHEREOF, I, Calvin Coolidge,

President of the United States of America, have caused these letters to be made Patent, and the Seal of the General Land Office to be hereunto affixed.

GIVEN under my hand, at the City of Washington, the FIFTEENTH

(SEAL) day of DECEMBER in the year of our Lord one thousand

nine hundred and TWENTY-SEVEN and of the Independence of the United States the one hundred and FIFTY-SECOND

By the President:

Calvin Coolidge
Viola B. Pugh

By

M.P. LeRoy

Secretary.

Recorder of the General Land Office.

RECORD OF PATENTS: Patent Number 1010149

UNITED STATES
DEPARTMENT OF THE INTERIOR
BUREAU OF LAND MANAGEMENT

LIST NO. 279

INDEMNITY SCHOOL LAND SELECTIONS

Phoenix, Arizona LAND DISTRICT

EMBRACING 1514.24 ACRES

Approved January 11, 1961

U. S. GOVERNMENT PRINTING OFFICE 475095-5

Date

Feb 9, 1961 Memorandum to State Supervisor, Phoenix, Arizona
transmitting copies of clear list

Feb 10, 1961 Acknowledgment by the State Supervisor

Feb 17, 1961 Acknowledgment by the Governor

3-14-61 Posted on tract books: J. G. H. L. R.

EXHIBITING the tracts selected by the State of ARIZONA *in the school lands, or losses to its grant for the support of common schools, assigned as bases for the selections, Acts supplementary and amendatory thereof, and Section 7 of the Act of June 28, 1934 (48 Stat. 1272), as amended by the*

CAUSE OF LOSS	DESCRIPTION OF BASES	SECTION	TOWNSHIP	RANGE	MERIDIAN	AREA OF TRACTS (Acres)	TOTAL AREA OF BASES (Acres)
Tonto National Forest	Part NW $\frac{1}{4}$ NE $\frac{1}{4}$	32	5 N	14 E	G&SRM	20.51	
Prescott National Forest	Part NE $\frac{1}{4}$ SE $\frac{1}{4}$	16	17 N	2 E	G&SRM	29.49	
Patented Homestead Entries	Lots 1, 2, 3, S $\frac{1}{2}$ N $\frac{1}{2}$, SW $\frac{1}{4}$	2	1 S	3 W	G&SRM	440.39	
Gila River Indian Reservation	Lot 29	2	5 S	4 E	G&SRM	9.74	
Township Deficiency	All	-	4 S	18 E	G&SRM	8.64	
Gila River Indian Reservation	Part Lot 2	36	2 S	4 E	G&SRM	1.00	
Patented Mineral Entries	PART M. S. 2907 et al	2	4 S	29 E	G&SRM	7.55	
Township Deficiency	Part	-	12 S	25 E	G&SRM	2.00	519.32
Patented Homestead Entry	Lot 5	2	13 S	14 E	G&SRM	39.47	
Township Deficiency	Part	-	22 S	16 E	G&SRM	10.26	
Townsite of Oracle	Lot 4	36	9 S	15 E	G&SRM	29.35	
Patented Mineral Entry	M. S. 330	32	20 S	22 E	G&SRM	18.11	
Township Deficiency	All	-	18 S	14 E	G&SRM	.94	
Patented Mineral Entry	M. S. 1669	36	22 S	28 E	G&SRM	28.74	
Township Deficiency	Part	-	23 S	10 E	G&SRM	10.32	
Township Deficiency	Part	-	2 S	2 E	G&SRM	10.00	
Township Deficiency	Part	-	16 S	9 E	G&SRM	20.17	
Papago Indian Reservation	Part NW $\frac{1}{4}$ SW $\frac{1}{4}$, Unsurveyed	2	18 S	5 E	G&SRM	22.36	
Patented Homestead Entry	Part Lot 6	2	13 S	14 E	G&SRM	6.57	
Township Deficiency	Part	-	11 S	11 E	G&SRM	.03	
Patented Homestead Entry	Lot 1	2	21 S	19 E	G&SRM	59.05	
Coronado National Forest	Part Lot 5	32	22 S	16 E	G&SRM	15.61	
Township Deficiency	Part	-	8 S	25 E	G&SRM	3.34	
Private Land Grant	Part E $\frac{1}{2}$ E $\frac{1}{2}$, Unsurveyed	32	23 S	17 E	G&SRM	68.40	
Township Deficiency	Part	-	6 S	27 E	G&SRM	11.60	354.92
CARRIED FORWARD						874.24	874.24

SCHOOL INDEMNITY LANDS

KIRSCH: *Kirsch*
 HELMANDOLLAR: *Helmandollar*

ARIZONA Land District, in lieu of, or as indemnity for, the corresponding
 which were made under the provisions of the Act of Congress approved June 20, 1910, (36 Stat. 557), and the
 Act of June 26, 1936 (49 Stat. 1976).

DATE OF FILING	NUMBER OF LIST	DESCRIPTION OF TRACTS SELECTED	SECTION	TOWNSHIP	RANGE	MERIDIAN	AREA OF TRACTS (Acres)	TOTAL AREA OF SELECTION (Acres)
November 13, 1958	019827 (7265)	Lots 1, 2, 3, 4, S $\frac{1}{2}$ N $\frac{1}{2}$, N $\frac{1}{2}$ S $\frac{1}{2}$	5	7 S	10 W	G&SRM	519.32	519.32
November 13, 1958	019833 (7271)	Lots 1, 2, 3, 4, S $\frac{1}{2}$ N $\frac{1}{2}$	4	7 S	10 W	G&SRM	354.92	354.92
CARRIED FORWARD							374.24	874.24

4-309A
(August 1954)

UNITED STATES
DEPARTMENT OF THE INTERIOR
BUREAU OF LAND MANAGEMENT

APPROVED LIST NO. 279 OF

EXHIBITING the tracts selected by the State of ARIZONA in the school lands, or losses to its grant for the support of common schools, assigned as bases for the selections, Acts supplementary and amendatory thereof, and Section 7 of the Act of June 28, 1934 (48 Stat. 1272), as amended by the

CAUSE OF LOSS	DESCRIPTION OF BASES	SECTION	TOWNSHIP	RANGE	MERIDIAN	AREA OF TRACTS (Acres)		TOTAL AREA OF BASES (Acres)	
BROUGHT FORWARD						874.24		874.24	
Papago Indian Reservation	Part SE $\frac{1}{4}$ NE $\frac{1}{4}$, Unsurveyed	36	16 S	1 E	G&SRM	1.53			
Private Land Grant	Part SE $\frac{1}{4}$ NE $\frac{1}{4}$, Unsurveyed	32	20 S	20 E	G&SRM	1.63			
Patented Homestead Entry	Part SE $\frac{1}{4}$ SE $\frac{1}{4}$	2	24 S	24 E	G&SRM	1.65			
Papago Indian Reservation	Part Lot 1	2	11 S	4 E	G&SRM	1.77			
Papago Indian Reservation	Part SW $\frac{1}{4}$ NW $\frac{1}{4}$, Unsurveyed	32	18 S	3 E	G&SRM	1.77			
Papago Indian Reservation	Part NE $\frac{1}{4}$ NW $\frac{1}{4}$, Unsurveyed	16	13 S	2 E	G&SRM	1.80			
Papago Indian Reservation	Part Lot 3	2	11 S	4 E	G&SRM	1.98			
Gila River Indian Reservation	Part Lot 2	2	3 S	6 E	G&SRM	1.71			
Patented Homestead Entry	Part NE $\frac{1}{4}$ SE $\frac{1}{4}$	2	24 S	24 E	G&SRM	1.75			
San Carlos Indian Reservation	Part N $\frac{1}{2}$ N $\frac{1}{2}$, Unsurveyed	2	1 S	18 E	G&SRM	68.06			
Patented Preemption Entry	Part SW $\frac{1}{4}$ NE $\frac{1}{4}$	2	24 S	24 E	G&SRM	1.85			
Patented Preemption Entry	Part NW $\frac{1}{4}$ NE $\frac{1}{4}$	2	24 S	24 E	G&SRM	1.95			
Patented Preemption Entry	Part Lot 2	2	2 S	5 E	G&SRM	1.92			
Gila River Indian Reservation	Part Lot 1	2	3 S	6 E	G&SRM	1.91			
Papago Indian Reservation	Part NE $\frac{1}{4}$ NE $\frac{1}{4}$, Unsurveyed	36	13 S	5 E	G&SRM	2.24			
Papago Indian Reservation	Part SE $\frac{1}{4}$ NE $\frac{1}{4}$, Unsurveyed	2	15 S	2 E	G&SRM	2.24			
Papago Indian Reservation	Part NE $\frac{1}{4}$ SE $\frac{1}{4}$, Unsurveyed	36	14 S	5 E	G&SRM	2.65			
Patented Mineral Entry	M. S. 3058, 4224A	36	3 S	29 E	G&SRM	2.43			
Gila River Indian Reservation	Part Lot 1	36	2 S	4 E	G&SRM	2.54			
Ft. Huachuca Military Reservation	Part NW $\frac{1}{4}$ NE $\frac{1}{4}$, Unsurveyed	16	21 S	19 E	G&SRM	2.38			
Patented Mineral Entries	Part M.S. 546, 1970, 2458 et al	16	19 S	25 E	G&SRM	2.62			
Patented Mineral Entry	M.S. 327	36	15 S	22 E	G&SRM	2.72			
Patented Mineral Entry	M.S. 3076	2	8 S	30 E	G&SRM	2.91			
Papago Indian Reservation	Part SE $\frac{1}{4}$ SE $\frac{1}{4}$, Unsurveyed	36	16 S	1 E	G&SRM	3.22			
Private Land Grant	Part W $\frac{1}{2}$ W $\frac{1}{2}$, Unsurveyed	32	23 S	13 E	G&SRM	3.08			
Private Land Grant	Part NE $\frac{1}{4}$ NE $\frac{1}{4}$, Unsurveyed	32	19 S	21 E	G&SRM	3.63			
Patented Homestead Entry	Lot 2	36	9 S	15 E	G&SRM	3.65			
Patented Mineral Entry	M.S. 755	36	19 S	7 E	G&SRM	5.01			
Patented Homestead Entry	Part NW $\frac{1}{4}$ SE $\frac{1}{4}$	36	23 S	31 E	G&SRM	5.31			
Private Land Grant	Part NE $\frac{1}{4}$ SE $\frac{1}{4}$, Unsurveyed	32	19 S	21 E	G&SRM	5.46			
Saguaro National Monument	Part Lot 1	2	15 S	16 E	G&SRM	5.60			
Saguaro National Monument	Part Lot 2	2	15 S	16 E	G&SRM	5.71			
Township Deficiency	Part	-	1 S	1 E	G&SRM	.10			
Township Deficiency	Part	-	5 S	18 E	G&SRM	.08			
Township Deficiency	All	-	15 S	21 E	G&SRM	5.09			
CARRIED FORWARD						1,034.24		1,034.24	

Nov

SCHOOL INDEMNITY LANDS

KIRSCH: *Hirsch*
 HELMANDOLLAR: *Helmandollar*

ARIZONA

Land District, in lieu of, or as indemnity for, the corresponding

which were made under the provisions of the Act of Congress approved June 20, 1910, (36 Stat. 557) and the Act of June 26, 1936 (49 Stat. 1976).

DATE OF FILING	NUMBER OF LIST	DESCRIPTION OF TRACTS SELECTED	SECTION	TOWNSHIP	RANGE	MERIDIAN	AREA OF TRACTS (Acres)	TOTAL AREA OF SELECTION (Acres)
CARRIE BROUGHT FORWARD							874.24	874.24
June 24, 1936	020044 (7233)	NW 1/4	20	3 S	10 W	G&SRM	160.00	160.00
CARRIED FORWARD							1,034.24	1,034.24

4-309A
(August 1954)

UNITED STATES
DEPARTMENT OF THE INTERIOR
BUREAU OF LAND MANAGEMENT

APPROVED LIST NO. 275 OF

EXHIBITING the tracts selected by the State of ARIZONA in the school lands, or losses to its grant for the support of common schools, assigned as bases for the selections, acts supplementary and amendatory thereof, and Section 7 of the Act of June 28, 1934 (48 Stat. 1272), as amended by the

CAUSE OF LOSS	DESCRIPTION OF BASES	SECTION	TOWNSHIP	RANGE	MERIDIAN	AREA OF TRACTS (Acres)		TOTAL AREA OF BASES (Acres)	
BROUGHT FORWARD						1,034	24	1,034	24
Gila River Indian Reservation	Lots 36 and 37	2	5 S	4 E	G&SRM	20	00		
Township Deficiency	Part	-	6 S	1 E	G&SRM	1	51		
Patented Mineral Entries	Part M.S. 3194, et al	36	23 S	24 E	G&SRM	130	74		
Reclamation Withdrawal	Part Lot 1	2	30 N	11 W	G&SRM		24		
Louis Maria Baca (Float 5)	Part E $\frac{1}{2}$ W $\frac{1}{2}$	36	19 N	9 W	G&SRM		28		
Grand Canyon National Park	Part NE $\frac{1}{4}$ SE $\frac{1}{4}$, Unsurveyed	36	33 N	3 W	G&SRM		26		
Reclamation Withdrawal	Part NE $\frac{1}{4}$ SW $\frac{1}{4}$, Unsurveyed	2	27 N	11 W	G&SRM		43		
Reclamation Withdrawal	Part Lot 3	2	31 N	17 W	G&SRM		32		
Grand Canyon National Park	Part NW $\frac{1}{4}$ SE $\frac{1}{4}$, Unsurveyed	2	33 N	4 W	G&SRM		32		
Hualpai Indian Reservation	Part Lot 7	16	26 N	8 W	G&SRM		42		
Hualpai Indian Reservation	Part NE $\frac{1}{4}$ NE $\frac{1}{4}$	16	28 N	6 W	G&SRM		43		
Hualpai Indian Reservation	Part SE $\frac{1}{4}$ SE $\frac{1}{4}$	2	25 N	10 W	G&SRM		44		
Hualpai Indian Reservation	Part Lot 2	2	25 N	12 W	G&SRM		45		
Hualpai Indian Reservation	Part N $\frac{1}{2}$ N $\frac{1}{2}$	2	28 N	6 W	G&SRM		60		
Mineral Classification	Part Lot 4	36	24 N	18 W	G&SRM		49		
Patented Homestead Entry	Part Lot 1	2	1 N	1 W	G&SRM		51		
Patented Homestead Entry	Part H.E.S. #158	32	38 N	3 W	G&SRM		59		
Hualpai Indian Reservation	Part Lot 4	2	28 N	9 W	G&SRM		60		
Hualpai Indian Reservation	Part Lot 1	2	25 N	10 W	G&SRM		62		
Colorado River Indian Reservation	Part SW $\frac{1}{4}$ SE $\frac{1}{4}$	2	7 N	21 W	G&SRM		75	160	00
CARRIED FORWARD						1,194	24	1,194	24

w.
A.

Nov

SCHOOL INDEMNITY LANDS

KIRSCH: *Kirsch*
 HELMANDOLLAR: *Helmandollar*

ARIZONA Land District, in lieu of, or as indemnity for, the corresponding
 which were made under the provisions of the Act of Congress approved June 20, 1910, (36 Stat. 557), and the
 Act of June 26, 1936 (49 Stat. 1976).

DATE OF FILING	NUMBER OF LIST	DESCRIPTION OF TRACTS SELECTED	SECTION	TOWNSHIP	RANGE	MERIDIAN	AREA OF TRACTS (Acres)		TOTAL AREA OF SELECTION (Acres)	
BROUGHT FORWARD							1,034.24		1,034.24	
November 26, 1958 CARRIED FORWARD	020046 (7285)	SE 1/4	20	3 S	10 W	G&SRM	160.00		160.00	
							1,194.24		1,194.24	

EXHIBITING the tracts selected by the State of ARIZONA in the school lands, or losses to its grant for the support of common schools, assigned as bases for the selections, Acts supplementary and amendatory thereof, and Section 7 of the Act of June 28, 1934 (48 Stat. 1272), as amended by the

CAUSE OF LOSS	DESCRIPTION OF BASES	SECTION	TOWNSHIP	RANGE	MERIDIAN	AREA OF TRACTS (Acres)		TOTAL AREA OF BASES (Acres)		DATE
BROUGHT FORWARD						1,194.24		1,194.24		
San Carlos Indian Reservation	Part SE $\frac{1}{4}$ SE $\frac{1}{4}$, Unsurveyed	36	1 S	20 E	G&SRM	.20				
Papago Indian Reservation	Part E $\frac{1}{2}$, Unsurveyed	2	21 S	3 $\frac{1}{2}$ E	G&SRM	5.00				
San Carlos Indian Reservation	Part N $\frac{1}{2}$ N $\frac{1}{2}$, Unsurveyed	2	1 S	21 E	G&SRM	1.00				
Gila River Indian Reservation	Part Lot 20	2	5 S	4 E	G&SRM	.10				
Papago Indian Reservation	Part SW $\frac{1}{4}$ NE $\frac{1}{4}$	32	9 S	3 E	G&SRM	7.20				
San Carlos Indian Reservation	Part W $\frac{1}{2}$ E $\frac{1}{2}$, Unsurveyed	2	3 S	22 E	G&SRM	104.58				
Patented Desert Entry	Part Lot 3	2	7 S	6 E	G&SRM	.08				
Gila River Indian Reservation	Part Lot 7	2	3 S	2 E	G&SRM	.09				
Patented Mineral Entry	PART M.S. 262, 2130 and 3744	36	20 S	21 E	G&SRM	.16				
Gila River Indian Reservation	Part Lot 3	36	2 S	4 E	G&SRM	.18				
Ft. Huachuca Military Reservation	Part NE $\frac{1}{4}$ NE $\frac{1}{4}$	36	22 S	19 E	G&SRM	.18				
Papago Indian Reservation	Part SE $\frac{1}{4}$ NE $\frac{1}{4}$	36	14 S	6 E	G&SRM	.20				
Papago Indian Reservation	Part W $\frac{1}{2}$ SW $\frac{1}{4}$, Unsurveyed	16	19 S	4 E	G&SRM	.20				
Private Land Grant	Part SW $\frac{1}{4}$ SW $\frac{1}{4}$	32	22 S	22 E	G&SRM	.42				
Patented Mineral Entry	Part M. S. 3046	32	14 S	28 E	G&SRM	.30				
Township Deficiency	Part	-	5 S	30 E	G&SRM	.31				
Imperial Wildlife Refuge	Part SE $\frac{1}{4}$, Unsurveyed	36	6 S	22 W	G&SRM	25.00				
Organ Pipe Cactus Nat'l Mon.	Lot 3	2	18 S	6 W	G&SRM	14.76				
Patented Desert Entry	Part Lot 3	2	9 S	19 W	G&SRM	.13				
Reclamation Withdrawal	Part Lot 3	2	7 S	18 W	G&SRM	.10				
Township Deficiency	Part	-	2 S	7 W	G&SRM	.01		160.00		Novemb
Navajo Indian Reservation	Part SW $\frac{1}{4}$ SW $\frac{1}{4}$, Unsurveyed	16	38 N	24 E	G&SRM	.44				
Navajo Indian Reservation	Part W $\frac{1}{2}$ W $\frac{1}{2}$, Unsurveyed	2	37 N	6 E	G&SRM	2.00				
Navajo Indian Reservation	Part N $\frac{1}{2}$ S $\frac{1}{2}$, Unsurveyed	32	42 N	16 E	G&SRM	.16				
Patented Mineral Entry	Part M.S. 2185	16	5 N	17 W	G&SRM	.18				
San Carlos Indian Reservation	Part N $\frac{1}{2}$ S $\frac{1}{2}$, Unsurveyed	16	3 S	16 E	G&SRM	99.36				
Gila Bend Indian Reservation	Lot 2	2	5 S	5 W	G&SRM	41.82				
Township Deficiency	Part	-	8 N	31 E	G&SRM	1.00				
Township Deficiency	Part	-	23 N	30 E	G&SRM	.40				
Township Deficiency	Part	-	26 N	9 E	G&SRM	.10				
Township Deficiency	Part	-	24 N	12 $\frac{1}{2}$ E	G&SRM	.76				
Township Deficiency	Part	-	27 N	9 E	G&SRM	.98				
Township Deficiency	Part	-	28 N	16 E	G&SRM	.16				
Township Deficiency	All	-	29 N	4 E	G&SRM	.40				
Township Deficiency	All	-	30 N	4 E	G&SRM	.40				
Township Deficiency	Part	-	28 N	8 E	G&SRM	.01				
Township Deficiency	All	-	37 N	4 E	G&SRM	.04				
CARRIED FORWARD						1,502.45		1,354.24		

SCHOOL INDEMNITY LANDS

KIRSCH:
HELMANDOLLAR:

Kirsch
Helmandollar

ARIZONA

..... *Land District, in lieu of, or as indemnity for, the corresponding*
which were made under the provisions of the Act of Congress approved June 20, 1910, (36 Stat. 557), and the
Act of June 26, 1936 (49 Stat. 1976).

DATE OF FILING	NUMBER OF LIST	DESCRIPTION OF TRACTS SELECTED	SECTION	TOWNSHIP	RANGE	MERIDIAN	AREA OF TRACTS (Acres)	TOTAL AREA OF SELECTION (Acres)
Brought Forward							1,194.24	1,194.24
November 26, 1958	020048 (7287)	SE $\frac{1}{4}$	19	3 S	10 W	G&SRM	160.00	160.00

CARRIED FORWARD

EXHIBITING the tracts selected by the State of ARIZONA in the school lands, or losses to its grant for the support of common schools, assigned as bases for the selections, Acts supplementary and amendatory thereof, and Section 7 of the Act of June 28, 1934 (48 Stat. 1272), as amended by the

CAUSE OF LOSS	DESCRIPTION OF BASES	SECTION	TOWNSHIP	RANGE	MERIDIAN	AREA OF TRACTS (Acres)	TOTAL AREA OF BASES (Acres)
BROUGHT FORWARD						1,502.45	1,354.24
Navajo Indian Reservation	Part NW 1/4, Unsurveyed	36	39 N	9 E	G&SRM	10	
Township Deficiency	Part	-	41 N	1 E	G&SRM	11	
Township Deficiency	Part	-	37 N	1 E	G&SRM	10	
Township Deficiency	All	-	40 N	4 E	G&SRM	12	
Township Deficiency	All	-	41 N	2 E	G&SRM	24	
Township Deficiency	All	-	39 N	6 E	G&SRM	52	
Township Deficiency	All	-	39 N	5 E	G&SRM	84	
Township Deficiency	All	-	41 N	4 E	G&SRM	92	
Township Deficiency	All	-	39 N	1 E	G&SRM	96	
Township Deficiency	All	-	36 N	4 E	G&SRM	20	
Township Deficiency	Part	-	13 N	16 W	G&SRM	06	
Township Deficiency	All	-	16 N	18 W	G&SRM	08	
Township Deficiency	All	-	18 N	11 W	G&SRM	08	
Township Deficiency	All	-	21 N	16 W	G&SRM	08	
Township Deficiency	All	-	25 N	9 W	G&SRM	08	
Township Deficiency	All	-	17 N	18 W	G&SRM	12	
Township Deficiency	All	-	3 N	7 W	G&SRM	16	
Township Deficiency	All	-	3 N	12 W	G&SRM	16	
Township Deficiency	All	-	6 N	12 W	G&SRM	16	
Township Deficiency	Part	-	6 N	20 W	G&SRM	24	
Township Deficiency	All	-	7 N	15 W	G&SRM	24	
Township Deficiency	All	-	9 N	6 W	G&SRM	24	
Township Deficiency	All	-	18 N	15 W	G&SRM	24	
Township Deficiency	All	-	41 N	14 W	G&SRM	24	
Township Deficiency	All	-	19 N	17 W	G&SRM	28	
Township Deficiency	All	-	33 N	14 W	G&SRM	28	
Township Deficiency	All	-	7 N	19 W	G&SRM	32	
Township Deficiency	All	-	14 N	9 W	G&SRM	32	
Township Deficiency	All	-	29 N	2 W	G&SRM	32	
Township Deficiency	All	-	29 N	11 W	G&SRM	32	
Township Deficiency	All	-	11 N	9 W	G&SRM	36	
Township Deficiency	All	-	21 N	13 W	G&SRM	36	
Township Deficiency	All	-	25 N	20 W	G&SRM	36	
Township Deficiency	All	-	31 N	1 W	G&SRM	35	
Township Deficiency	All	-	29 N	17 W	G&SRM	40	
Township Deficiency	All	-	30 N	5 W	G&SRM	40	
Township Deficiency	All	-	32 N	9 W	G&SRM	40	
Township Deficiency	Part	-	16 N	19 W	G&SRM	02	160.00
TOTALS						1,514.24	1,514.24

SCHOOL INDEMNITY LANDS

KIRSCH: *Kirsch*
 HELMANDOLLAR: *Helmandollar*

ARIZONA

Land District, in lieu of, or as indemnity for, the corresponding

which were made under the provisions of the Act of Congress approved June 20, 1910, (36 Stat., 557) and the Act of June 26, 1936 (49 Stat., 1976).

4718

DATE OF FILING	NUMBER OF LIST	DESCRIPTION OF TRACTS SELECTED	SECTION	TOWNSHIP	RANGE	MERIDIAN	AREA OF TRACTS (Acres)	TOTAL AREA OF SELECTION (Acres)
BROUGHT FORWARD							1,354.24	1,354.24
November 26, 1958	020054 (7293)	SW $\frac{1}{4}$	28	6 S	11 W	G&SRM	160.00	160.00
							1,514.24	1,514.24

KIRSCH: *Kirsch*
HELMANDOLLAR: *Helmandollar*

UNITED STATES
DEPARTMENT OF THE INTERIOR
Bureau of Land Management
Washington 25, D. C.

January 11, 1961

Arizona Indemnity Selections

It is hereby certified that the lands described in this List No. 279 are embraced in the original list on file in this Bureau, of lands selected by the State of Arizona pursuant to the laws of the State, in the Arizona Land District, as indemnity for losses in the sections and townships named, which school land indemnity selections are authorized by the acts of Congress cited.

It is further certified that the description of lands reported lost or deficient in this list and those selected in lieu thereof have been examined and compared with the township plats and tract books in the Land Office; that the indemnity lands claimed have been found to be properly due the townships for which they were selected, and the selected lands are shown to be subject to such selection, being surveyed public lands within the limits of the State and free from adverse claims of record. Reports have been received indicating that the selected lands are not valuable for minerals either metalliferous or nonmetalliferous.

The selected lands are not affected by any withdrawal adverse to this selection.

Therefore, and pursuant to Order No. 541, as amended July 28, 1955 (20 F.R. 5555), this list embracing 1,514.24 acres is hereby approved subject to valid rights existing at date of selection; but excepting and reserving to the United States rights-of-way over and across the lands for ditches and canals constructed by the authority of the United States, as directed and required by the act of Congress approved August 30, 1890 (26 Stat. 391).

As to the NW $\frac{1}{4}$ SW $\frac{1}{4}$, NE $\frac{1}{4}$ SW $\frac{1}{4}$ and the NE $\frac{1}{4}$ SE $\frac{1}{4}$ sec. 5, T. 7 S., R. 10 W., there is reserved a right-of-way for a material site, under the Act of November 9, 1921 (42 Stat. 212).

The certification will be subject to the rights of the Arizona Highway Department until September 1, 1965, to remove road construction

materials from the SW $\frac{1}{4}$ NE $\frac{1}{4}$ and the SE $\frac{1}{4}$ NE $\frac{1}{4}$ sec. 4, T. 7 S., R. 10 W., under Permit Arizona 027674, pursuant to the Act of July 31, 1947 (61 Stat. 681, 30 U.S.C. 601-604), as amended.

For the Director:

Ruth W. Talley

Chief, Patents Section

341966 Tallship B8 - Partially void as to parcel in SENE
+ 16 S, R22E Sec 13 NE
Sec 13 NE
Partially void as to parcel in SENE
Sec 13 covered by AZA 29777 - Claims
located prior to Exploration date
Partially void as to portion in
SWNE - Put mins

341967 Tallship B9 Same as 341966
+ 16 S, R22E, Sec 13, NE

341968 Tallship B10 Partially void as to portion in
+ 16 S, R22E Sec 13 NE
SWNE - Put mins

341969 Prospect 1 Partially void as to ms 4001 - ME PAT
+ 15 S, R22E, Sec 35, SE

341970 Prospect 2 Partially void as to ms 1800 - ME PAT
+ 15 S, R22E, Sec 35, SE, SW

341971 Prospect 3 OK
+ 15 S, R22E, Sec 35, SE

341972 Prospect 4 Partially void as to ms 1800 - ME PAT
+ 15 S, R22E, Sec 35, SE, SW
+ lots 6 & 8 Sec 35 - Put mins

341973 Prospect 5 Partially void as to ms 1800 - ME PAT
+ 15 S, R22E, Sec 35, SE

341974 Prospect 6 Partially void as to ms 1800 - ME PAT
+ 15 S, R22E, Sec 35, SE, SW
+ lots 6 & 8 Sec 35 - Put mins

341975 Prospect 7A OK
+ 15 S, R22E, Sec 35, SE

341976 Prospect 8A Partially void as to ms 1800 - ME PAT
+ 15 S, R22E, Sec 35, SE
+ lot 8 Sec 35 - Put mins

341977 Prospect 9 Partially void as to lot 10 Sec 35
+ 15 S, R22E, Sec 35, NE, SE
Sec 36, NW, SW
SRHE - No notil filed
+ NW + SW of Sec 36 - Put mins

341978 TEX # 1 Partially void as to Sec 34 T 15S R 23E
+ 16 S, R23E
STATE MINS

Sec 6 NW, NE Partially void as to Sec 1 T 16S R 22E
+ 15 S, R23E
Sec 31, SW
Put mins

341979 TEX #2 Partially void as to Sec 1 T 16S R 22E
T 16S, R 23E Put MINS
Sec 6, NW + T 16S, R 22E, Sec 1, NE

341980 TEX #3 Partially void as to Sec 31 T 15S R 23E
State mins
T 16S, R 23E, Sec 6, NW + T 15S, R 23E

341981 TEX #4 OK Sec 31, SW
T 16S, R 23E, Sec 6, NW

341982 TEX #5 Same as 341980
T 16S, R 23E, Sec 6, NE, NW + Sec 31 SW

341983 TEX #6 OK
T 16S, R 23E, Sec 6, NE, NW

341984 TEX #7 Same as 341980
T 16S, R 23E, Sec 6, NE + T 15S, R 23E

341985 TEX #8 OK Sec 31, SE, SW
T 16S, R 23E, Sec 6, NE

341986 TEX #9 Partially void as to Sec 31 T 15S R 23E - State mins
T 16S, R 23E MS 3229 in Sec 31 T 15S R 23E & Sec 6,
Sec 6, NE T 16S R 23E - ME PAT

T 15S, R 23E, Sec 31, SE
341987 TEX #10 OK

T 16S, R 23E, Sec 6, NE
341988 TEX #12 OK

T 16S, R 23E, Sec 6, NE
341989 TEX #14 Partially void as to Sec 5, T 16S R 23E
State mins

T 16S, R 23E, Sec 6, NE, + Sec 5 NW
341990 TEX #15 Partially void as to Sec 1 T 16S R 22E
Pvt MINS

T 16S, R 23E, Sec 6^{SW} + T 16S, R 22E, Sec 1, SE
341991 TEX #17 OK

T 16S, R 23E, Sec 6, SW
341992 TEX #19 OK

T 16S, R 23E, Sec 6, SE, SW
341993 TEX #20 Partially void as to MS 3204 in Sec 6 #7 T 16S R 23E
ME PAT

T 16S, R 23E + Put mins for Sec 7 T 16S R 23E
Sec 6, SE, SW

106 5856

341994 TEX #21 OK
 + 16 S, R23 E, Sec 6, SE

341995 TEX #22 Partially void as to Sec 7, T16S R23E
 State mins
 + 16 S, R23 E, Sec 6 SE + Sec 7, NE

341996 TEX #23 OK
 + 16 S, R23 E, Sec 6, SE

341997 TEX #24 Same as 341995
 + 16 S, R23 E, Sec 6, SE + Sec 7 NE

341998 TEX #25 OK
 + 16 S, R23 E, Sec 6, SE

341999 TEX #26 Same as 341995
 + 16 S, R23 E, Sec 6, SE + Sec 7 NE

342000 TEX #27 Partially void as to Sec 5, T16S R23E
 State mins
 + 16 S, R23 E, Sec 6 SE + Sec 5 SW

~~342001~~
 342001 TEX #28 Partially void as to Sec 5, T16S, R23E
 State mins

+ 16 S, R23 E, Sec 6, SE
 Sec 7, NE
 Sec 5, SW
 Sec 8, NW

+ 15 S, R22 E, Sec 35 -

40087 D/C - MS 1800

+ 15 S, R22 E, Sec 36
 02-73-0024 - D/C

+ 15 S, R22 E, Sec 31
 02-86-0040 - D/C

+ 15 S, R22 E, Sec 31
 FH 204 D/C
 FH 206 D/C

T 15 S, R 23 E, Sec 31

TL 66 D/C

T 16 S, R 22 E Sec 31

SS 13, D/C

+ 16 S, R 23 E Sec 4

~~02-16-0140-D/C-~~

~~TL 164 D/C~~

1042135 D/C All Mer

1102301 D/C All Mer

1042135 D/C All Mer

529020 D/C All Mer

T 16 S, R 23 E Sec 5

TL 87 D/C

1102301 D/C All Mer

+ 16 S R 22 E Sec 1

459948 D/C

1000287 D/C

305295 D/C

+ 16 S, R 23 E Sec 7

SS 16 D/C

+ 16 S, R 23 E Sec 8

SS 10 D/C

NOTICE!!

These documents have been scanned!

Do not place un-scanned documents beneath this notice!

Do not remove this notice from this file!

GPO Jacket No. 560-102
Print Order 61540
Rise Business Services, LLC
Job=AZ15 7/15/2019



Box Number= AZ15159



Claim Begin-End: AMC341966-AMC342001

6 Location Notices-Amendments and Supporting Documents



AZ15159-5

AMC341757-AMC342788

Claims processed by Rick with no status sheet attached.

MINING CLAIM STATUS REPORT

Lead Serial No. A MC 341966 THROUGH A MC 342001

No. of Lode Claims 36

STATUS CHECKED BY [Signature] 3/21/97
Enter Action Code 669

No. of Placer Claims _____

No. of Association Placer (Not Enough Locators Send Form Ltr.) _____

MTP CHECKED [Signature]
(Reduced Size Copy Enclosed)

No. of Mill Sites _____

ORCA GEO CHECKED [Signature]
(Copy Enclosed)

No. of Tunnel Sites _____

Timely Filed YES NO

WILDERNESS (WA) AREA CHECKED [Signature]

Service Charge Correct YES NO
(This is Curable)

WHICH WA N/A

Location Fee Correct YES NO

Maintenance Fee Correct YES NO

Amount Paid \$ 4,860.00

Shortage \$ 0 Overage \$ 0

Over-the-Counter Mail

Township(s)	<u>T. 16S</u>	<u>T. 15S</u>	<u>T. 16S</u>	<u>T. 15S</u>
Range(s)	<u>R. 22E</u>	<u>R. 22E</u>	<u>R. 23E</u>	<u>R. 23E</u>
Section(s)	<u>S. 13, 1</u>	<u>S. 35, 36</u>	<u>S. 5, 6, 7, 8</u>	<u>S. 31</u>

GENERAL JURISDICTION OF: BLM _____ (or) WHICH NATIONAL FOREST _____

Enter Code 880 On Split Estate Land (Show Type of Patent - SX, PX, SRHE etc)
AME 341966 - 342001 - SRHE

Enter Code 267 For Stockraising Homestead When Proper Notice Has Been Filed

Tallship 8-8, 9, 10 (AZA 29776) ~~341966-342001~~ TEX 1-10, 12, 14, 15, 17, 19-28 AZA 29729
Prospect 1-6, 7A, 8A, 9 AZA 29728

STATUS.

CLAIMS PARTIALLY VOID: Private Minerals Withdrawn _____ Other _____

(Tallship 8-10 (WELY 100' Private Mins) Prospect 2, 4, 5, 6, 7A, 8A - Put mins
Prospect #9 - Lot 10 SRHE - No Notice Prospect 9 Sec 36 T 15S R 22E Put mins
TEX 1, 5, 9, 29 - Sec 31 T 15S R 23E State TEX 1, 2, 15 Sec. T 16S R 22E Put mins
TEX 20, 22, 24, 26, 28 Sec 7 T 16S R 23E State, TEX 14, 27, 28 Sec. 5 T 16S R 23E State Mins

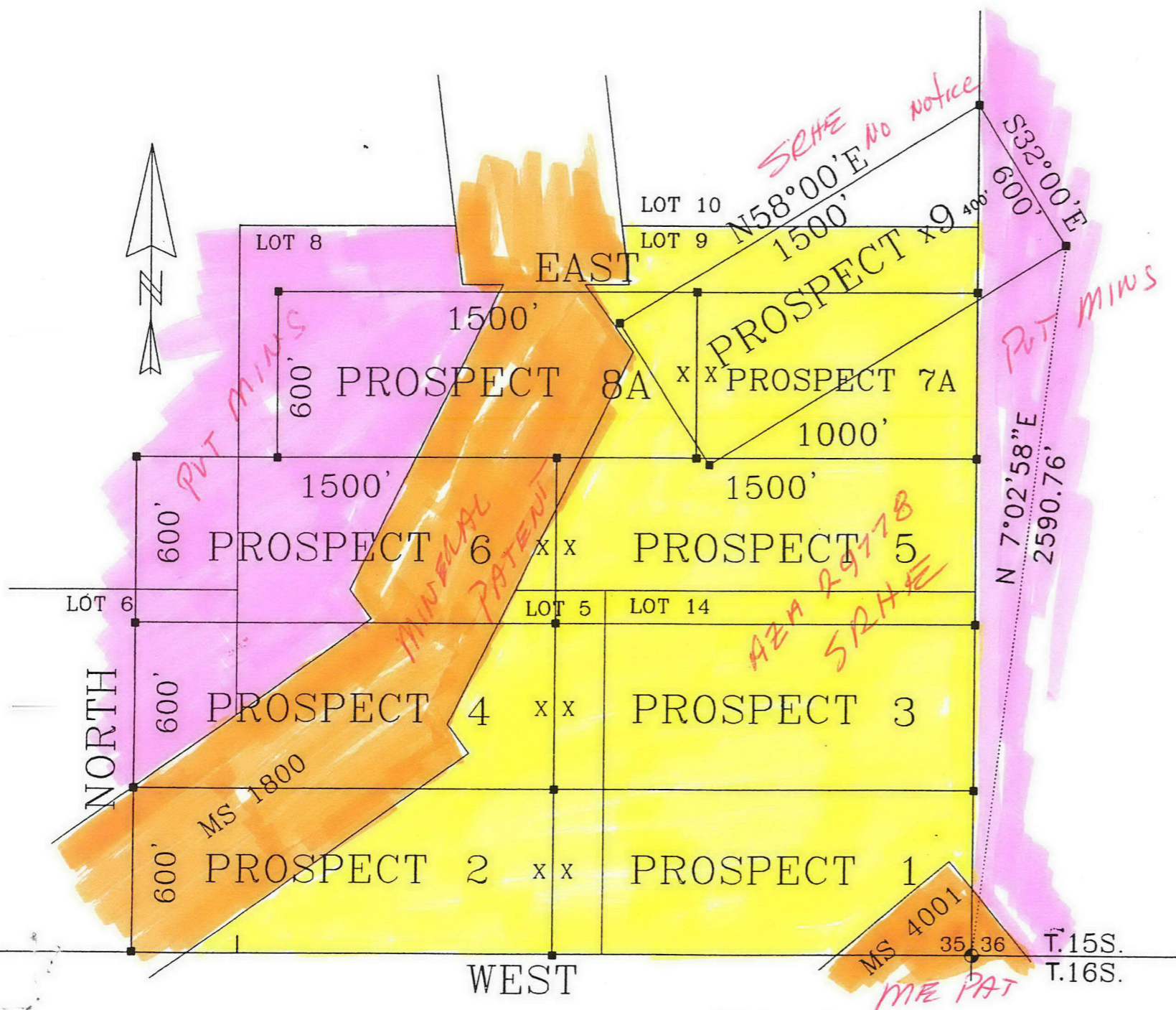
CLAIMS VOID: Private Minerals _____ Withdrawn _____ Other _____

ADD: DATE RECEIVED, ACTION CODE 482, IN REMARKS: 1995, 1996, 1997, 1998

SPECIAL INSTRUCTIONS FOR DATA INPUT: _____

Tallship 8 & 9 part void - AZA 29727 located prior to start of exploration period in AZA 29777

COMMENTS _____



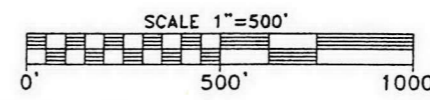
THE LODE CLAIMS OF
JAMES P.L. SULLIVAN
 7459 ALMERIA RD.
 SCOTTSDALE
 ARIZONA 85257

KNOWN AS
PROSPECT
 1-6,7A,8A & 9

SITUATE IN
 SEC. 35 T.15S., R.22E., G.& S.R.M.
 COCHISE COUNTY ARIZONA

■ 2"x 2"x 4'6" WOOD POST
 X DENOTES LOCATION MONUMENT
 NOTE: ALL LOCATIONS 10' FROM
 END CENTERS UNLESS NOTED

COMPASS AND CHAIN SURVEY BY
DEL TIERRA ENGINEERING AND MINING CORP.
 SCOTTSDALE ARIZONA



REV: 103960 01 17 ACN
 06 77 24 01 17 ACN
 KDM

FORM:DTE96-PROSPECT

WORK MAP for MC file

A MC 341966

RECEIVED
 BLM
 ARIZONA STATE OFFICE

STATE OF ARIZONA)
) SS.
COUNTY OF COCHISE)



FEE # 961028709
OFFICIAL RECORDS
COCHISE COUNTY
DATE 10/17/96 HOUR 4

Recording requested by:
Del Tierra Engineering & Mining Corp.
4330 N. Civic Ctr. Plz. #104
Scottsdale, AZ 85251

REQUEST OF
DEL TIERRA ENGINEERING & MIN
CHRISTINE RHODES-RECORDER
FEE : 10.00 PAGES : 2

**NOTICE OF MINING LOCATION
LODE CLAIM**

NOTICE IS HEREBY GIVEN THAT James P.L. Sullivan, a citizen of the United States, hereby claims the land hereinafter described as a Lode Mining Claim, under and pursuant to the laws of the United States of America and the State of Arizona, having discovered a lode, vein or deposit of valuable minerals within the limits of this claim as hereinafter established.

THE NAME OF THE CLAIM is **TALLSHIP** BS lode.

THAT THE EXTENT of this claim is 1,500 feet in length and 600 feet along the surface in width, claiming 300 feet on each side of the center line. The "location monument," at which a copy of this notice is posted, is on the center line, 10 feet from the East end center; thence in length 1,490 feet in a West direction and 10 feet in an East direction. The general course of this claim is East to West.

THE UNDERSIGNED has distinctly marked the said location on the ground, so that its surface boundaries may be readily traced, by six substantial posts at least 2" x 2" x 4"6", one at each corner and one at each end center or at witness points, each so marked or inscribed as to indicate the intended location.

SAID CLAIM is situated in the Cochise Mining District, Cochise County, State of Arizona, and is more particularly described as follows:

BEGINNING at the N.E. corner monument, which is located South 1320 feet and East/West 0 feet from the S.E. sec. cor. of Sec. 12, T.16 S., R.22 E., Gila & Salt River Meridian; thence


300 feet	South	to the East end center; thence
300 feet	South	to the S.E. corner; thence
1,500 feet	West	to the S.W. corner; thence
300 feet	North	to the West end center; thence
300 feet	North	to the N.W. corner; thence
1,500 feet	East	to the point and place of beginning.

Said claim is located in the:

NE 1/4 of Sec. 13, T.16 S., R.22 E.
 _____ 1/4 of Sec. 13, T.16 S., R.22 E.
 _____ 1/4 of Sec. 13, T.16 S., R.22 E.
 _____ 1/4 of Sec. 13, T.16 S., R.22 E.
 Gila & Salt River Meridian.

DATED and POSTED on the ground this 2 day of October, 1996.

LOCATOR: James P.L. Sullivan
7459 E. Almeria Road
Scottsdale, AZ 85257

By: 
Agent
961028709

RECEIVED
ARIZONA
NOV 21 10 43 AM '96

REC 241966

A MC 341966

RECEIVED
B.L.M.
ARIZONA STATE OFFICE

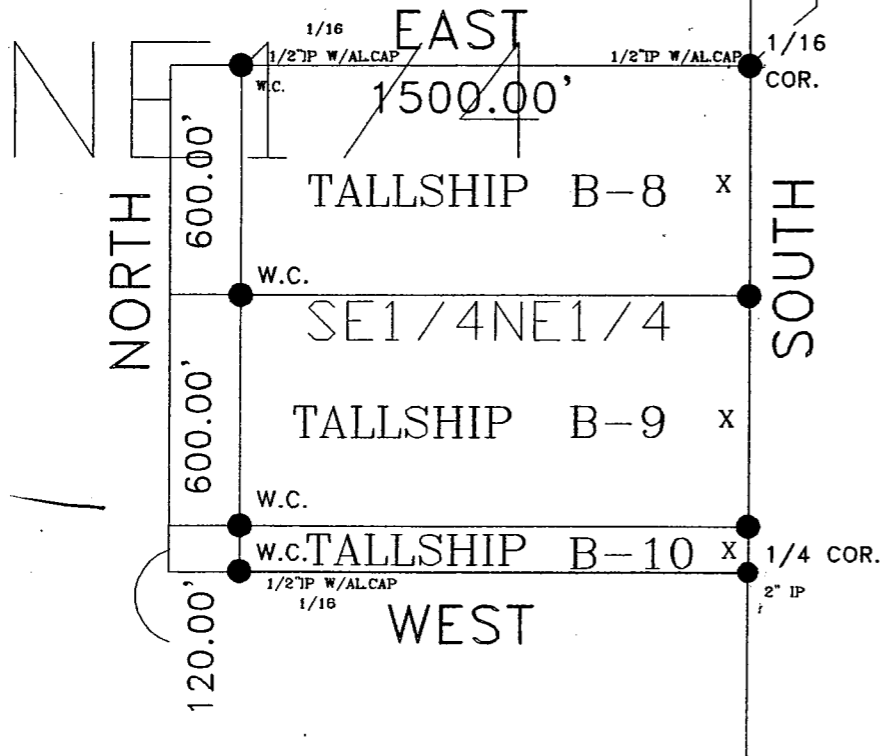
Nov 27 10 43 AM '96

12 7 FND. IP W/AL. CAP

13 18

R.22E.

R.23E.
1320'



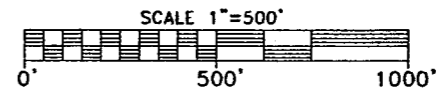
THE LODE CLAIMS OF
JAMES P.L. SULLIVAN
 7459 ALMERIA RD.
 SCOTTSDALE
 ARIZONA 85257

KNOWN AS
TALLSHIP
 B-8 THROUGH B-10

SITUATE IN
 SEC. 13 T.16S., R.22E., G. & S.R.M.
 COCHISE COUNTY ARIZONA

● 2"X 2"X 4" WOOD POST
 X DENOTES LOCATION MONUMENT
 NOTE: ALL LOCATIONS 10' FROM
 END CENTERS

COMPASS AND CHAIN SURVEY BY
DEL TIERRA ENGINEERING AND MINING CORP.
 SCOTTSDALE ARIZONA



REV:100396C

KDM

FORM:DTE96-SULL_01A

STATE OF ARIZONA)
) SS.
COUNTY OF COCHISE)

Recording requested by:
Del Tierra Engineering & Mining Corp.
4330 N. Civic Ctr. Plz. #104
Scottsdale, AZ 85251



FEE # 961028710
OFFICIAL RECORDS
COCHISE COUNTY
DATE 10/17/96 HOUR 4

REQUEST OF
DEL TIERRA ENGINEERING & MIN
CHRISTINE RHODES-RECORDER
FEE : 10.00 PAGES : 2

**NOTICE OF MINING LOCATION
LODE CLAIM**

NOTICE IS HEREBY GIVEN THAT James P.L. Sullivan, a citizen of the United States, hereby claims the land hereinafter described as a Lode Mining Claim, under and pursuant to the laws of the United States of America and the State of Arizona, having discovered a lode, vein or deposit of valuable minerals within the limits of this claim as hereinafter established.

THE NAME OF THE CLAIM is TALLSHIP 89 lode.

THAT THE EXTENT of this claim is 1,500 feet in length and 600 feet along the surface in width, claiming 300 feet on each side of the center line. The "location monument," at which a copy of this notice is posted, is on the center line, 10 feet from the East end center; thence in length 1,490 feet in a West direction and 10 feet in an East direction. The general course of this claim is East to West.

THE UNDERSIGNED has distinctly marked the said location on the ground, so that its surface boundaries may be readily traced, by six substantial posts at least 2" x 2" x 4'6", one at each corner and one at each end center or at witness points, each so marked or inscribed as to indicate the intended location.

SAID CLAIM is situated in the Cochise Mining District, Cochise County, State of Arizona, and is more particularly described as follows:


BEGINNING at the N.E. corner monument, which is located South 1920 feet and East/West -0- feet from the S.E. sec. cor. of Sec. 12, T.16 S., R.22 E., Gila & Salt River Meridian; thence

300 feet	South	to the East end center; thence
300 feet	South	to the S.E. corner; thence
1,500 feet	West	to the S.W. corner; thence
300 feet	North	to the West end center; thence
300 feet	North	to the N.W. corner; thence
1,500 feet	East	to the point and place of beginning.

Said claim is located in the:

NE 1/4 of Sec. 13, T.16 S., R.22 E.
____ 1/4 of Sec. 13, T.16 S., R.22 E.
____ 1/4 of Sec. 13, T.16 S., R.22 E.
____ 1/4 of Sec. 13, T.16 S., R.22 E.
Gila & Salt River Meridian.

DATED and POSTED on the ground this 2 day of October, 1996.

By: 
Agent
961028710

LOCATOR: James P.L. Sullivan
7459 E. Almeria Road
Scottsdale, AZ 85257

RECEIVED
ARIZONA
NOV 21 11 42 AM '96
F H C 341967

STATE OF ARIZONA)
) SS.
COUNTY OF COCHISE)

Recording requested by:
Del Tierra Engineering & Mining Corp.
4330 N. Civic Ctr. Plz. #104
Scottsdale, AZ 85251



FEE # 961028711
OFFICIAL RECORDS
COCHISE COUNTY
DATE 10/17/96 HOUR 4

REQUEST OF
DEL TIERRA ENGINEERING & MIN
CHRISTINE RHODES-RECORDER
FEE : 10.00 PAGES : 2

**NOTICE OF MINING LOCATION
LODE CLAIM**

NOTICE IS HEREBY GIVEN THAT James P.L. Sullivan, a citizen of the United States, hereby claims the land hereinafter described as a Lode Mining Claim, under and pursuant to the laws of the United States of America and the State of Arizona, having discovered a lode, vein or deposit of valuable minerals within the limits of this claim as hereinafter established.

THE NAME OF THE CLAIM is **TALLSHIP B10** lode.

THAT THE EXTENT of this claim is 1,500 feet in length and 120 feet along the surface in width, claiming 60 feet on each side of the center line. The "location monument," at which a copy of this notice is posted, is on the center line, 10 feet from the East end center; thence in length 1,490 feet in a West direction and 10 feet in an East direction. The general course of this claim is East to West.

THE UNDERSIGNED has distinctly marked the said location on the ground, so that its surface boundaries may be readily traced, by six substantial posts at least 2" x 2" x 4'6", one at each corner and one at each end center or at witness points, each so marked or inscribed as to indicate the intended location.

SAID CLAIM is situated in the Cochise Mining District, Cochise County, State of Arizona, and is more particularly described as follows:


BEGINNING at the N.E. corner monument, which is located South 2570 feet and East/West -0- feet from the S.E. sec. cor. of Sec. 12, T.16 S., R.22 E., Gila & Salt River Meridian; thence

60 feet	South	to the East end center; thence
60 feet	South	to the S.E. corner; thence
1,500 feet	West	to the S.W. corner; thence
60 feet	North	to the West end center; thence
60 feet	North	to the N.W. corner; thence
1,500 feet	East	to the point and place of beginning.

Said claim is located in the:

NE ¼ of Sec. 13, T.16 S., R.22 E.
_____ ¼ of Sec. 13, T.16 S., R.22 E.
_____ ¼ of Sec. 13, T.16 S., R.22 E.
_____ ¼ of Sec. 13, T.16 S., R.22 E.
Gila & Salt River Meridian.

DATED and POSTED on the ground this 2 day of October, 1996.

By: 
Agent **961028711**

LOCATOR: James P.L. Sullivan
7459 E. Almeria Road
Scottsdale, AZ 85257

RECEIVED
10 17 1996
A H C 341966

STATE OF ARIZONA)
) SS.
COUNTY OF COCHISE)

Recording requested by:
Del Tierra Engineering & Mining Corp.
4330 N. Civic Ctr. Plz. #104
Scottsdale, AZ 85251



FEE # 961028712
OFFICIAL RECORDS
COCHISE COUNTY
DATE 10/17/96 HOUR 4

REQUEST OF
DEL TIERRA ENGINEERING & MIN
CHRISTINE RHODES-RECORDER
FEE : 10.00 PAGES : 2

**NOTICE OF MINING LOCATION
LODE CLAIM**

NOTICE IS HEREBY GIVEN THAT James P.L. Sullivan, a citizen of the United States hereby claims the land hereinafter described as a Lode Mining Claim, under and pursuant to the laws of the United States of America and the State of Arizona, having discovered a lode, vein or deposit of valuable minerals within the limits of this claim as hereinafter established.

THE NAME OF THE CLAIM is **PROSPECT /** lode.

THAT THE EXTENT of this claim is 1,500 feet in length and 600 feet along the surface in width, claiming 300 feet on each side of the center line. The "location monument," at which a copy of this notice is posted, is on the center line, 10 feet from the West end center; thence in length 1,490 feet in an East direction and 10 feet in a West direction. The general course of this claim is East to West.

THE UNDERSIGNED has distinctly marked the said location on the ground, so that its surface boundaries may be readily traced, by six substantial posts at least 2" x 2" x 4'6", one at each corner and one at each end center or at witness points, each so marked or inscribed as to indicate the intended location.

SAID CLAIM is situated in the Cochise Mining District, Cochise County, State of Arizona, and is more particularly described as follows:

BEGINNING at the N.E. corner monument, which is located North 600 feet and West - 0 - feet from the S.E. sec. cor. of Sec. 35, T.15 S., R.22 E., Gila & Salt River Meridian; thence

300 feet	South	to the East end center; thence
300 feet	South	to the S.E. corner; thence
1,500 feet	West	to the S.W. corner; thence
300 feet	North	to the West end center; thence
300 feet	North	to the N.W. corner; thence
1,500 feet	East	to the point and place of beginning.

Said claim is located in the:

SE 1/4 of Sec. 35, T.15 S., R.22 E.
____ 1/4 of Sec. 35, T.15 S., R.22 E.
____ 1/4 of Sec. 35, T.15 S., R.22 E.
____ 1/4 of Sec. 35, T.15 S., R.22 E.

Also located in:

LOT(s) 5 + 14

Gila & Salt River Meridian.

DATED and POSTED on the ground this 2 day of OCTOBER, 1996.

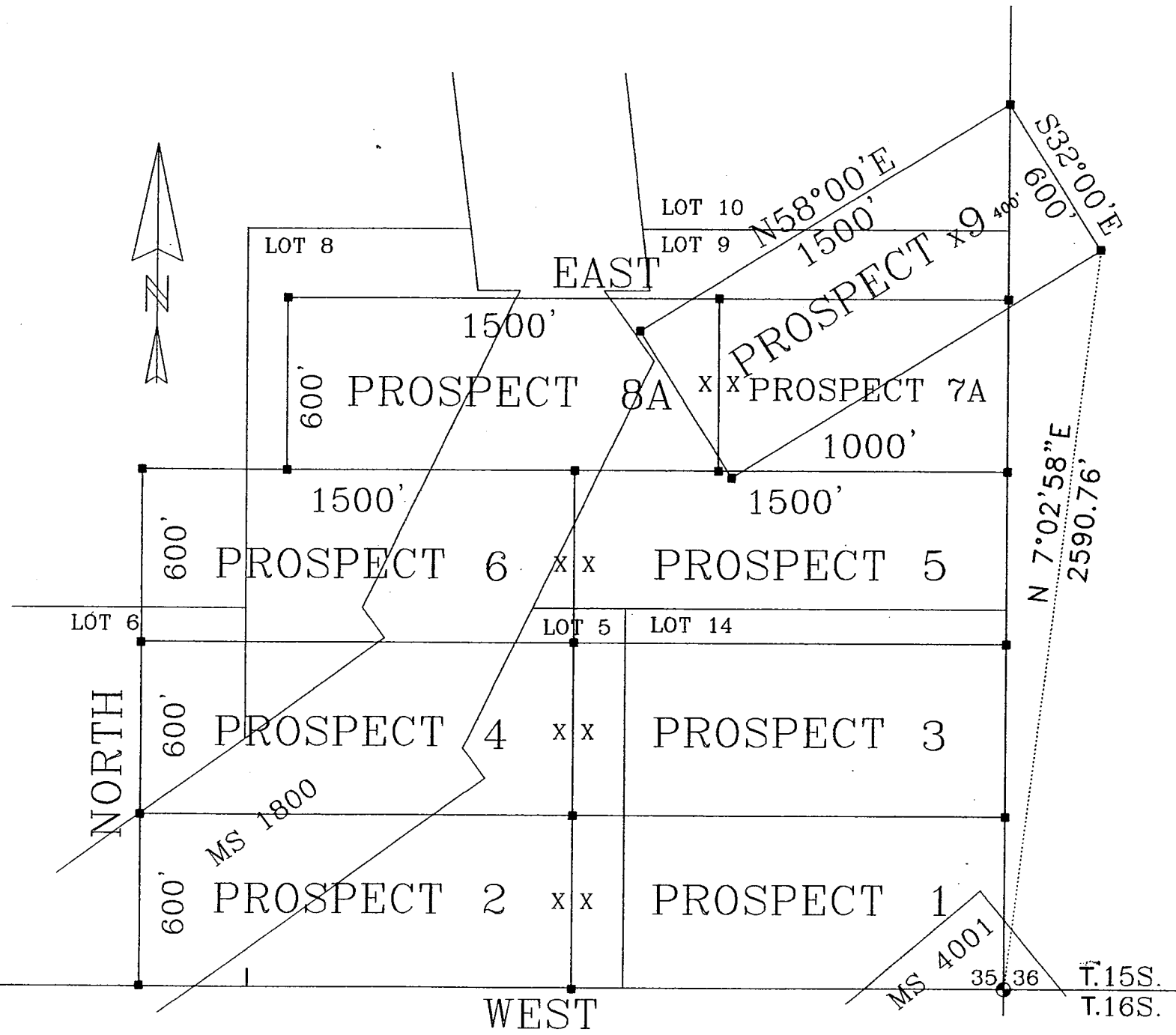
961028712

LOCATOR: James P.L. Sullivan
7459 E. Almeria Road
Scottsdale, AZ 85257

By: 
Agent

RECEIVED
OCT 27 11 42 AM '96
ARIZONA COUNTY CLERK
COCHISE COUNTY

77 MC 341989



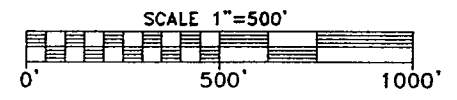
THE LODE CLAIMS OF
JAMES P.L. SULLIVAN
 7459 ALMERIA RD.
 SCOTTSDALE
 ARIZONA 85257

KNOWN AS
PROSPECT
 1-6,7A,8A & 9

SITUATE IN
 SEC. 35 T.15S., R.22E., G.& S.R.M.
 COCHISE COUNTY ARIZONA

■ 2"X 2"X 4" WOOD POST
 X DENOTES LOCATION MONUMENT
 NOTE: ALL LOCATIONS 10' FROM
 END CENTERS UNLESS NOTED

COMPASS AND CHAIN SURVEY BY
DEL TIERRA ENGINEERING AND MINING CORP.
 SCOTTSDALE ARIZONA



REV 11/03/60 01 17 ADN

KDM

FORM: DTE96-PROSPECT

A MC 341969

RECEIVED
 BLM
 ARIZONA STATE OFFICE

ARIZONA STATE OFFICE

T.15S.
 T.16S.

MS 4001
 35 36

MS 1800

WEST

NORTH

EAST

STATE OF ARIZONA)
) SS.
COUNTY OF COCHISE)



FEE # 961028713
OFFICIAL RECORDS
COCHISE COUNTY
DATE 10/17/96 HOUR 4

Recording requested by:
Del Tierra Engineering & Mining Corp.
4330 N. Civic Ctr. Plz. #104
Scottsdale, AZ 85251

REQUEST OF
DEL TIERRA ENGINEERING & MIN
CHRISTINE RHODES-RECORDER
FEE : 10.00 PAGES : 2

**NOTICE OF MINING LOCATION
LODE CLAIM**

RECEIVED
ARIZONA
NOV 27 10 52 AM '96

NOTICE IS HEREBY GIVEN THAT James P.L. Sullivan, a citizen of the United States hereby claims the land hereinafter described as a Lode Mining Claim, under and pursuant to the laws of the United States of America and the State of Arizona, having discovered a lode, vein or deposit of valuable minerals within the limits of this claim as hereinafter established.

THE NAME OF THE CLAIM is PROSPECT 2 lode.

THAT THE EXTENT of this claim is 1,500 feet in length and 600 feet along the surface in width, claiming 300 feet on each side of the center line. The "location monument," at which a copy of this notice is posted, is on the center line, 10 feet from the East end center; thence in length 1,490 feet in a West direction and 10 feet in an East direction. The general course of this claim is East to West.

THE UNDERSIGNED has distinctly marked the said location on the ground, so that its surface boundaries may be readily traced, by six substantial posts at least 2" x 2" x 4'6", one at each corner and one at each end center or at witness points, each so marked or inscribed as to indicate the intended location.

SAID CLAIM is situated in the Cochise Mining District, Cochise County, State of Arizona, and is more particularly described as follows:

BEGINNING at the N.E. corner monument, which is located North 600 feet and West 1500 feet from the S.E. sec. cor. of Sec. 35, T.15 S., R.22 E., Gila & Salt River Meridian; thence

300 feet	South	to the East end center; thence
300 feet	South	to the S.E. corner; thence
1,500 feet	West	to the S.W. corner; thence
300 feet	North	to the West end center; thence
300 feet	North	to the N.W. corner; thence
1,500 feet	East	to the point and place of beginning.

Said claim is located in the:

SE 1/4 of Sec. 35, T.15 S., R.22 E.
SW 1/4 of Sec. 35, T.15 S., R.22 E.
1/4 of Sec. 35, T.15 S., R.22 E.
1/4 of Sec. 35, T.15 S., R.22 E.

Also located in:


LOT(s) 5

Gila & Salt River Meridian.

DATED and POSTED on the ground this 2 day of OCTOBER, 1996.

961028713

LOCATOR: James P.L. Sullivan
7459 E. Almeria Road
Scottsdale, AZ 85257

By: 
Agent

A HC 341970

STATE OF ARIZONA)
) SS.
COUNTY OF COCHISE)

Recording requested by:
Del Tierra Engineering & Mining Corp.
4330 N. Civic Ctr. Plz. #104
Scottsdale, AZ 85251



FEE # 961028714
OFFICIAL RECORDS
COCHISE COUNTY
DATE 10/17/96 HOUR 4

REQUEST OF
DEL TIERRA ENGINEERING & MIN
CHRISTINE RHODES-RECORDER
FEE : 10.00 PAGES : 2

**NOTICE OF MINING LOCATION
LODE CLAIM**

NOTICE IS HEREBY GIVEN THAT James P.L. Sullivan, a citizen of the United States, hereby claims the land hereinafter described as a Lode Mining Claim, under and pursuant to the laws of the United States of America and the State of Arizona, having discovered a lode, vein or deposit of valuable minerals within the limits of this claim as hereinafter established.

THE NAME OF THE CLAIM is **PROSPECT 3** lode.

THAT THE EXTENT of this claim is 1,500 feet in length and 600 feet along the surface in width, claiming 300 feet on each side of the center line. The "location monument," at which a copy of this notice is posted, is on the center line, 10 feet from the West end center; thence in length 1,490 feet in an East direction and 10 feet in a West direction. The general course of this claim is East to West.

THE UNDERSIGNED has distinctly marked the said location on the ground, so that its surface boundaries may be readily traced, by six substantial posts at least 2" x 2" x 4'6", one at each corner and one at each end center or at witness points, each so marked or inscribed as to indicate the intended location.

SAID CLAIM is situated in the Cochise Mining District, Cochise County, State of Arizona, and is more particularly described as follows:

BEGINNING at the N.E. corner monument, which is located North 1200 feet and West 0- feet from the S.E. sec. cor. of Sec. 35, T.15 S., R.22 E., Gila & Salt River Meridian; thence

300 feet	South	to the East end center; thence
300 feet	South	to the S.E. corner; thence
1,500 feet	West	to the S.W. corner; thence
300 feet	North	to the West end center; thence
300 feet	North	to the N.W. corner; thence
1,500 feet	East	to the point and place of beginning.

Said claim is located in the:

SE ¼ of Sec. 35, T.15 S., R.22 E.
____ ¼ of Sec. 35, T.15 S., R.22 E.
____ ¼ of Sec. 35, T.15 S., R.22 E.
____ ¼ of Sec. 35, T.15 S., R.22 E.

Also located in:

LOT(s) 5 & 14

Gila & Salt River Meridian.

DATED and POSTED on the ground this 2 day of OCTOBER, 1996.

961028714

By: _____
Agent

LOCATOR: James P.L. Sullivan
7459 E. Almeria Road
Scottsdale, AZ 85257

RECEIVED
ARIZONA
NOV 21 10 42 AM '96

A MC 341971

STATE OF ARIZONA)
) SS.
COUNTY OF COCHISE)

Recording requested by:
Del Tierra Engineering & Mining Corp.
4330 N. Civic Ctr. Plz. #104
Scottsdale, AZ 85251



FEE # 961028715
OFFICIAL RECORDS
COCHISE COUNTY
DATE 10/17/96 HOUR 4

REQUEST OF
DEL TIERRA ENGINEERING & MIN
CHRISTINE RHODES-RECORDER
FEE : 10.00 PAGES : 2

**NOTICE OF MINING LOCATION
LODE CLAIM**

NOTICE IS HEREBY GIVEN THAT James P.L. Sullivan, a citizen of the United States, hereby claims the land hereinafter described as a Lode Mining Claim, under and pursuant to the laws of the United States of America and the State of Arizona, having discovered a lode, vein or deposit of valuable minerals within the limits of this claim as hereinafter established.

THE NAME OF THE CLAIM is **PROSPECT 4** lode.

THAT THE EXTENT of this claim is 1,500 feet in length and 600 feet along the surface in width, claiming 300 feet on each side of the center line. The "location monument," at which a copy of this notice is posted, is on the center line, 10 feet from the East end center; thence in length 1,490 feet in a West direction and 10 feet in an East direction. The general course of this claim is East to West.

THE UNDERSIGNED has distinctly marked the said location on the ground, so that its surface boundaries may be readily traced, by six substantial posts at least 2" x 2" x 4'6", one at each corner and one at each end center or at witness points, each so marked or inscribed as to indicate the intended location.

SAID CLAIM is situated in the Cochise Mining District, Cochise County, State of Arizona, and is more particularly described as follows:

BEGINNING at the N.E. corner monument, which is located North 1200 feet and West 1500 feet from the S.E. sec. cor. of Sec. 35, T.15 S., R.22 E., Gila & Salt River Meridian; thence

300 feet	South	to the East end center; thence
300 feet	South	to the S.E. corner; thence
1,500 feet	West	to the S.W. corner; thence
300 feet	North	to the West end center; thence
300 feet	North	to the N.W. corner; thence
1,500 feet	East	to the point and place of beginning.


Said claim is located in the:	Also located in:
<u>SE</u> 1/4 of Sec. 35, T.15 S., R.22 E.	LOT(s) <u>5</u>
<u>SW</u> 1/4 of Sec. 35, T.15 S., R.22 E.	
_____ 1/4 of Sec. 35, T.15 S., R.22 E.	
_____ 1/4 of Sec. 35, T.15 S., R.22 E.	

Gila & Salt River Meridian.

DATED and POSTED on the ground this 2 day of OCTOBER, 1996.

961028715

LOCATOR: James P.L. Sullivan
7459 E. Almeria Road
Scottsdale, AZ 85257

By: 
Agent

RECEIVED
ARIZONA DEPT. OF REVENUE
NOV 2 10 42 AM '96

A HC 341972

STATE OF ARIZONA)
) SS.
COUNTY OF COCHISE)



FEE # 961028716
OFFICIAL RECORDS
COCHISE COUNTY
DATE 10/17/96 HOUR 4

Recording requested by:
Del Tierra Engineering & Mining Corp.
4330 N. Civic Ctr. Plz. #104
Scottsdale, AZ 85251

REQUEST OF
DEL TIERRA ENGINEERING & MIN
CHRISTINE RHODES-RECORDER
FEE : 10.00 PAGES : 2

NOTICE OF MINING LOCATION
LODE CLAIM

NOTICE IS HEREBY GIVEN THAT James P.L. Sullivan, a citizen of the United States, hereby claims the land hereinafter described as a Lode Mining Claim, under and pursuant to the laws of the United States of America and the State of Arizona, having discovered a lode, vein or deposit of valuable minerals within the limits of this claim as hereinafter established.

RECEIVED
ARIZONA COUNTY OF COCHISE
NOV 27 10 12 AM '96

THE NAME OF THE CLAIM is PROSPECT 5 lode.

THAT THE EXTENT of this claim is 1,500 feet in length and 600 feet along the surface in width, claiming 300 feet on each side of the center line. The "location monument," at which a copy of this notice is posted, is on the center line, 10 feet from the West end center; thence in length 1,490 feet in an East direction and 10 feet in a West direction. The general course of this claim is East to West.

THE UNDERSIGNED has distinctly marked the said location on the ground, so that its surface boundaries may be readily traced, by six substantial posts at least 2" x 2" x 4'6", one at each corner and one at each end center or at witness points, each so marked or inscribed as to indicate the intended location.

SAID CLAIM is situated in the Cochise Mining District, Cochise County, State of Arizona, and is more particularly described as follows:

BEGINNING at the N.E. corner monument, which is located North 1800 feet and West -0- feet from the S.E. sec. cor. of Sec. 35, T.15 S., R.22 E., Gila & Salt River Meridian; thence

300 feet	South	to the East end center; thence
300 feet	South	to the S.E. corner; thence
1,500 feet	West	to the S.W. corner; thence
300 feet	North	to the West end center; thence
300 feet	North	to the N.W. corner; thence
1,500 feet	East	to the point and place of beginning.

Said claim is located in the:

SE 1/4 of Sec. 35, T.15 S., R.22 E.
1/4 of Sec. 35, T.15 S., R.22 E.
1/4 of Sec. 35, T.15 S., R.22 E.
1/4 of Sec. 35, T.15 S., R.22 E.

Also located in:


LOT(s) 5, 9 + 14

Gila & Salt River Meridian.

DATED and POSTED on the ground this 2 day of OCTOBER, 1996.

961028716

LOCATOR: James P.L. Sullivan
7459 E. Almeria Road
Scottsdale, AZ 85257

By: 
Agent

A MC 341973

STATE OF ARIZONA)
) SS.
COUNTY OF COCHISE)

Recording requested by:
Del Tierra Engineering & Mining Corp.
4330 N. Civic Ctr. Plz. #104
Scottsdale, AZ 85251



FEE # 961028717
OFFICIAL RECORDS
COCHISE COUNTY
DATE 10/17/96 HOUR 4

REQUEST OF
DEL TIERRA ENGINEERING & MIN
CHRISTINE RHODES-RECORDER
FEE : 10.00 PAGES : 2

**NOTICE OF MINING LOCATION
LODE CLAIM**

NOTICE IS HEREBY GIVEN THAT James P.L. Sullivan, a citizen of the United States, hereby claims the land hereinafter described as a Lode Mining Claim, under and pursuant to the laws of the United States of America and the State of Arizona, having discovered a lode, vein or deposit of valuable minerals within the limits of this claim as hereinafter established.

RECEIVED
ARIZONA
NOV 27 10 42 AM '96

THE NAME OF THE CLAIM is PROSPECT 6 lode.

THAT THE EXTENT of this claim is 1,500 feet in length and 600 feet along the surface in width, claiming 300 feet on each side of the center line. The "location monument," at which a copy of this notice is posted, is on the center line, 10 feet from the East end center; thence in length 1,490 feet in a West direction and 10 feet in an East direction. The general course of this claim is East to West.

THE UNDERSIGNED has distinctly marked the said location on the ground, so that its surface boundaries may be readily traced, by six substantial posts at least 2" x 2" x 4"6", one at each corner and one at each end center or at witness points, each so marked or inscribed as to indicate the intended location.

SAID CLAIM is situated in the Cochise Mining District, Cochise County, State of Arizona, and is more particularly described as follows:

BEGINNING at the N.E. corner monument, which is located North 1800 feet and West 1500 feet from the S.E. sec. cor. of Sec. 35, T.15 S., R.22 E., Gila & Salt River Meridian; thence

300 feet	South	to the East end center; thence
300 feet	South	to the S.E. corner; thence
1,500 feet	West	to the S.W. corner; thence
300 feet	North	to the West end center; thence
300 feet	North	to the N.W. corner; thence
1,500 feet	East	to the point and place of beginning.

Said claim is located in the: Also located in:
SE 1/4 of Sec. 35, T.15 S., R.22 E.
SW 1/4 of Sec. 35, T.15 S., R.22 E. LOT(s) 549
1/4 of Sec. 35, T.15 S., R.22 E.
1/4 of Sec. 35, T.15 S., R.22 E.
Gila & Salt River Meridian.

DATED and POSTED on the ground this 2 day of OCTOBER, 1996.

961028717

LOCATOR: James P.L. Sullivan
7459 E. Almeria Road
Scottsdale, AZ 85257

By: [Signature]
Agent

A MC 341974

STATE OF ARIZONA)
) SS.
COUNTY OF COCHISE)



FEE # 961028718
OFFICIAL RECORDS
COCHISE COUNTY
DATE 10/17/96 HOUR 4

Recording requested by:
Del Tierra Engineering & Mining Corp.
4330 N. Civic Ctr. Plz. #104
Scottsdale, AZ 85251

REQUEST OF
DEL TIERRA ENGINEERING & MIN
CHRISTINE RHODES-RECORDER
FEE : 10.00 PAGES : 2

**NOTICE OF MINING LOCATION
LODE CLAIM**

NOTICE IS HEREBY GIVEN THAT James P.L. Sullivan, a citizen of the United States, hereby claims the land hereinafter described as a Lode Mining Claim, under and pursuant to the laws of the United States of America and the State of Arizona, having discovered a lode, vein or deposit of valuable minerals within the limits of this claim as hereinafter established.

THE NAME OF THE CLAIM is **PROSPECT 7A** lode.

THAT THE EXTENT of this claim is 1,000 feet in length and 600 feet along the surface in width, claiming 300 feet on each side of the center line. The "location monument," at which a copy of this notice is posted, is on the center line, 10 feet from the West end center; thence in length 990 feet in an East direction and 10 feet in a West direction. The general course of this claim is East to West.

THE UNDERSIGNED has distinctly marked the said location on the ground, so that its surface boundaries may be readily traced, by six substantial posts at least 2" x 2" x 4'6", one at each corner and one at each end center or at witness points, each so marked or inscribed as to indicate the intended location.

SAID CLAIM is situated in the Cochise Mining District, Cochise County, State of Arizona, and is more particularly described as follows:

BEGINNING at the N.E. corner monument, which is located North 2400 feet and West -0- feet from the S.E. sec. cor. of Sec. 35, T.15 S., R.22 E., Gila & Salt River Meridian; thence

300 feet	South	to the East end center; thence
300 feet	South	to the S.E. corner; thence
1,000 feet	West	to the S.W. corner; thence
300 feet	North	to the West end center; thence
300 feet	North	to the N.W. corner; thence
1,000 feet	East	to the point and place of beginning.

Said claim is located in the:
SE 1/4 of Sec. 35, T.15 S., R.22 E.
____ 1/4 of Sec. 35, T.15 S., R.22 E.
____ 1/4 of Sec. 35, T.15 S., R.22 E.
____ 1/4 of Sec. 35, T.15 S., R.22 E.


Also located in:
LOT(s) 9

Gila & Salt River Meridian.

DATED and POSTED on the ground this 2 day of OCTOBER, 1996.

961028718

LOCATOR: James P.L. Sullivan
7459 E. Almeria Road
Scottsdale, AZ 85257

By: 
Agent

RECEIVED
NOV 27 10 23 AM '96
ARIZONA COUNTY RECORDS
COCHISE COUNTY

A MC 341975

STATE OF ARIZONA)
) SS.
COUNTY OF COCHISE)



FEE # 961028719
OFFICIAL RECORDS
COCHISE COUNTY
DATE 10/17/96 HOUR 4

Recording requested by:
Del Tierra Engineering & Mining Corp.
4330 N. Civic Ctr. Plz. #104
Scottsdale, AZ 85251

REQUEST OF
DEL TIERRA ENGINEERING & MIN
CHRISTINE RHODES-RECORDER
FEE : 10.00 PAGES : 2

RECEIVED
BLANK
ARIZONA STATE ARCHIVE
NOV 21 10 41 AM '96

**NOTICE OF MINING LOCATION
LODE CLAIM**

NOTICE IS HEREBY GIVEN THAT James P.L. Sullivan, a citizen of the United States, hereby claims the land hereinafter described as a Lode Mining Claim, under and pursuant to the laws of the United States of America and the State of Arizona, having discovered a lode, vein or deposit of valuable minerals within the limits of this claim as hereinafter established.

THE NAME OF THE CLAIM is **PROSPECT 8A** lode.

THAT THE EXTENT of this claim is 1,500 feet in length and 600 feet along the surface in width, claiming 300 feet on each side of the center line. The "location monument," at which a copy of this notice is posted, is on the center line, 10 feet from the East end center; thence in length 1,490 feet in a West direction and 10 feet in an East direction. The general course of this claim is East to West.

THE UNDERSIGNED has distinctly marked the said location on the ground, so that its surface boundaries may be readily traced, by six substantial posts at least 2" x 2" x 4'6", one at each corner and one at each end center or at witness points, each so marked or inscribed as to indicate the intended location.

SAID CLAIM is situated in the Cochise Mining District, Cochise County, State of Arizona, and is more particularly described as follows:

BEGINNING at the N.E. corner monument, which is located North 2400 feet and West 1000 feet from the S.E. sec. cor. of Sec. 35, T.15 S., R.22 E., Gila & Salt River Meridian; thence


300 feet	South	to the East end center; thence
300 feet	South	to the S.E. corner; thence
1,500 feet	West	to the S.W. corner; thence
300 feet	North	to the West end center; thence
300 feet	North	to the N.W. corner; thence
1,500 feet	East	to the point and place of beginning.

Said claim is located in the: SE 1/4 of Sec. 35, T.15 S., R.22 E.
____ 1/4 of Sec. 35, T.15 S., R.22 E.
____ 1/4 of Sec. 35, T.15 S., R.22 E.
____ 1/4 of Sec. 35, T.15 S., R.22 E.
Gila & Salt River Meridian. Also located in: LOT(s) 9

DATED and POSTED on the ground this 2 day of OCTOBER, 1996.

961028719

LOCATOR: James P.L. Sullivan
7459 E. Almeria Road
Scottsdale, AZ 85257

By: 
Agent

A MC 341976

STATE OF ARIZONA)
) SS.
COUNTY OF COCHISE)



FEE # 961028720
OFFICIAL RECORDS
COCHISE COUNTY
DATE 10/17/96 HOUR 4

Recording requested by:
Del Tierra Engineering & Mining Corp.
4330 N. Civic Ctr. Plz. #104
Scottsdale, AZ 85251

REQUEST OF
DEL TIERRA ENGINEERING & MIN
CHRISTINE RHODES-RECORDER
FEE : 10.00 PAGES : 2

RECEIVED
ARIZONA DEPT. OF
RECORDS & CLERK
NOV 27 10 41 AM 1996

**NOTICE OF MINING LOCATION
LODE CLAIM**

NOTICE IS HEREBY GIVEN THAT James P.L. Sullivan, a citizen of the United States hereby claims the land hereinafter described as a Lode Mining Claim, under and pursuant to the laws of the United States of America and the State of Arizona, having discovered a lode, vein or deposit of valuable minerals within the limits of this claim as hereinafter established.

THE NAME OF THE CLAIM is **PROSPECT 9** lode.

THAT THE EXTENT of this claim is 1,500 feet in length and 600 feet along the surface in width, claiming 300 feet on each side of the center line. The "location monument," at which a copy of this notice is posted, is on the center line, 400 feet from the Northeast end center; thence in length 1,100 feet in a Southwest direction and 10 feet in a Northeast direction. The general course of this claim is Northeast to Southwest.

THE UNDERSIGNED has distinctly marked the said location on the ground, so that its surface boundaries may be readily traced, by six substantial posts at least 2" x 2" x 4'6", one at each corner and one at each end center or at witness points, each so marked or inscribed as to indicate the intended location.

SAID CLAIM is situated in the Cochise Mining District, Cochise County, State of Arizona, and is more particularly described as follows:

BEGINNING at the N.E. corner monument, which is located North 3080 feet and East/West -0- feet from the S.E. sec. cor. of Sec. 35, T.15 S., R.22 E., Gila & Salt River Meridian; thence


- 300 feet S.32°E. to the Northeast end center; thence
- 300 feet S.32°E. to the S.E. corner; thence
- 1,500 feet S.58°W. to the S.W. corner; thence
- 300 feet N.32°W. to the Southwest end center; thence
- 300 feet N.32°W. to the N.W. corner; thence
- 1,500 feet N.58°E. to the point and place of beginning.

Said claim is located in the: NE 1/4 of Sec. 35, T.15 S., R.22 E.
SE 1/4 of Sec. 35, T.15 S., R.22 E. Also located in: LOT(s) 9 + 10
NW 1/4 of Sec. 36, T.15 S., R.22 E.
SW 1/4 of Sec. 36, T.15 S., R.22 E.
Gila & Salt River Meridian.

DATED and POSTED on the ground this 2 day of October, 1996.

961028720

LOCATOR: James P.L. Sullivan
7459 E. Almeria Road
Scottsdale, AZ 85257

By: 
Agent

ARIZONA DEPT. OF
RECORDS & CLERK
NOV 27 10 41 AM 1996

STATE OF ARIZONA

COUNTY OF COCHISE

SS.



FEE # 961028721
OFFICIAL RECORDS
COCHISE COUNTY
DATE 10/17/96 HOUR 4

Recording requested by:
Del Tierra Engineering & Mining Corp.
4330 N. Civic Ctr. Plz. #104
Scottsdale, AZ 85251

REQUEST OF
DEL TIERRA ENGINEERING & MIN
CHRISTINE RHODES-RECORDER
FEE : 10.00 PAGES : 2

**NOTICE OF MINING LOCATION
LODE CLAIM**

RECEIVED
ARIZONA
NOV 27 10 42 AM '96

NOTICE IS HEREBY GIVEN THAT James P.L. Sullivan, a citizen of the United States, hereby claims the land hereinafter described as a Lode Mining Claim, under and pursuant to the laws of the United States of America and the State of Arizona, having discovered a lode, vein or deposit of valuable minerals within the limits of this claim as hereinafter established.

THE NAME OF THE CLAIM is TEX 1 lode.

THAT THE EXTENT of this claim is 1,400 feet in length and 600 feet along the surface in width, claiming 300 feet on each side of the center line. The "location monument," at which a copy of this notice is posted, is on the center line, 10 feet from the South end center; thence in length 1,390 feet in a North direction and 10 feet in a South direction. The general course of this claim is North to South.

THE UNDERSIGNED has distinctly marked the said location on the ground, so that its surface boundaries may be readily traced, by six substantial posts at least 2" x 2" x 4'6", one at each corner and one at each end center or at witness points, each so marked or inscribed as to indicate the intended location.

SAID CLAIM is situated in the Cochise Mining District, Cochise County, State of Arizona, and is more particularly described as follows:

BEGINNING at the N.E. corner monument, which is located North 100 feet and West 3336 feet from the N.E. sec. cor. of Sec. 6 T.16 S., R.23 E., Gila & Salt River Meridian; thence

1,400 feet	South	to the S.E. corner; thence
300 feet	West	to the South end center; thence
300 feet	West	to the S.W. corner; thence
1,400 feet	North	to the N.W. corner; thence
300 feet	East	to the North end center; thence
300 feet	East	to the point and place of beginning.

Said claim is located in the:

NW ¼ of Sec. 6, T.16 S., R.23 E.
NE ¼ of Sec. 1, T.16 S., R.22 E.
 ¼ of Sec. _____, T.15 S., R.22 E.
SW ¼ of Sec. 31, T.15 S., R.23 E.


Also located in:

LOT(s) 3
of Sec. 6

Gila & Salt River Meridian.

DATED and POSTED on the ground this 1 day of OCTOBER, 1996.

961028721

By: 
Agent

LOCATOR: James P.L. Sullivan
7459 E. Almeria Road
Scottsdale, AZ 85257

A MC 341978

THE LODE CLAIMS OF
JAMES P.L. SULLIVAN
 7459 ALMERIA RD.
 SCOTTSDALE
 ARIZONA 85257

DATE IN
 SECS. 1,5,6,7,8 & 31
 Tps.15&16S.,Rs.22&23E., G.& S.R.M.
 COCHISE COUNTY ARIZONA

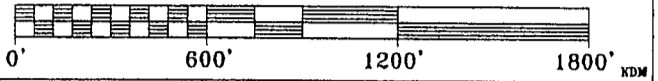
© 2" X 2" X 4'6" WOOD POST
 X DENOTES LOCATION MONUMENT
 NOTE: ALL LOCATIONS 10 FT. FROM END CENTERS

KNOWN AS
TEX

COMPASS AND CHAIN SURVEY BY
 DEL TIERRA ENGINEERING & MINING CORP.
 SCOTTSDALE ARIZONA

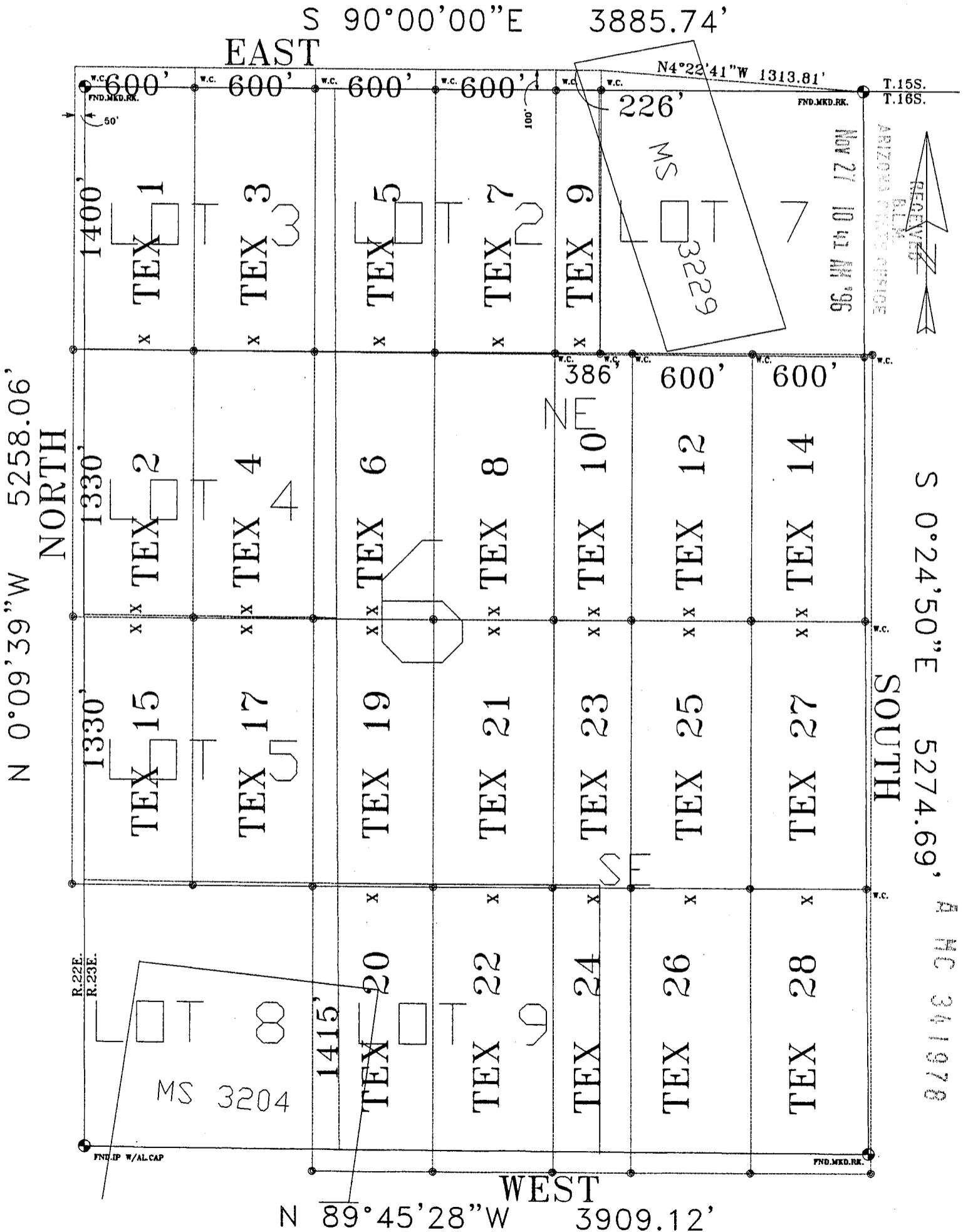
1-10,12,14,15,17,19-28

SCALE 1" = 600'



REV:100396A

FORM:DTE-96-DRAGON2



STATE OF ARIZONA)
) SS.
COUNTY OF COCHISE)



FEE # 961028722
OFFICIAL RECORDS
COCHISE COUNTY
DATE 10/17/96 HOUR 4

Recording requested by:
Del Tierra Engineering & Mining Corp.
4330 N. Civic Ctr. Plz. #104
Scottsdale, AZ 85251

REQUEST OF
DEL TIERRA ENGINEERING & MIN
CHRISTINE RHODES-RECORDER
FEE : 10.00 PAGES : 2

NOTICE OF MINING LOCATION
LODE CLAIM

NOTICE IS HEREBY GIVEN THAT James P.L. Sullivan, a citizen of the United States, hereby claims the land hereinafter described as a Lode Mining Claim, under and pursuant to the laws of the United States of America and the State of Arizona, having discovered a lode, vein or deposit of valuable minerals within the limits of this claim as hereinafter established.

RECEIVED
ARIZONA STATE COURSE
NOV 27 10 23 AM '96

THE NAME OF THE CLAIM is TEX 2 lode.

THAT THE EXTENT of this claim is 1,330 feet in length and 600 feet along the surface in width, claiming 300 feet on each side of the center line. The "location monument," at which a copy of this notice is posted, is on the center line, 10 feet from the South end center; thence in length 1,320 feet in a North direction and 10 feet in a South direction. The general course of this claim is North to South.

THE UNDERSIGNED has distinctly marked the said location on the ground, so that its surface boundaries may be readily traced, by six substantial posts at least 2" x 2" x 4'6", one at each corner and one at each end center or at witness points, each so marked or inscribed as to indicate the intended location.

SAID CLAIM is situated in the Cochise Mining District, Cochise County, State of Arizona, and is more particularly described as follows:

BEGINNING at the N.E. corner monument, which is located South 1300 feet and West 3336 feet from the N.E. sec. cor. of Sec. 6 T.16 S., R.23 E., Gila & Salt River Meridian; thence

1,330 feet South to the S.E. corner; thence
300 feet West to the South end center; thence
300 feet West to the S.W. corner; thence
1,330 feet North to the N.W. corner; thence
300 feet East to the North end center; thence
300 feet East to the point and place of beginning.

Said claim is located in the:

NW 1/4 of Sec. 6, T.16 S., R.23 E.
1/4 of Sec. _____, T.16 S., R.23 E.
1/4 of Sec. _____, T.16 S., R.23 E.
NE 1/4 of Sec. 1, T.16 S., R.22 E.

Also located in:


LOT(s) 4+5
of Sec. 6

Gila & Salt River Meridian.

DATED and POSTED on the ground this 1 day of OCTOBER, 1996.

961028722

LOCATOR: James P.L. Sullivan
7459 E. Almeria Road
Scottsdale, AZ 85257

By: 
Agent

A MC 341979

STATE OF ARIZONA)
) SS.
COUNTY OF COCHISE)



FEE # 961028723
OFFICIAL RECORDS
COCHISE COUNTY
DATE 10/17/96 HOUR 4

Recording requested by:
Del Tierra Engineering & Mining Corp.
4330 N. Civic Ctr. Plz. #104
Scottsdale, AZ 85251

REQUEST OF
DEL TIERRA ENGINEERING & MIN
CHRISTINE RHODES-RECORDER
FEE : 10.00 PAGES : 2

NOTICE OF MINING LOCATION
LODE CLAIM

RECEIVED
ARIZONA
NOV 27 10 25 AM '96

NOTICE IS HEREBY GIVEN THAT James P.L. Sullivan, a citizen of the United States, hereby claims the land hereinafter described as a Lode Mining Claim, under and pursuant to the laws of the United States of America and the State of Arizona, having discovered a lode, vein or deposit of valuable minerals within the limits of this claim as hereinafter established.

THE NAME OF THE CLAIM is TEX 3 lode.

THAT THE EXTENT of this claim is 1,400 feet in length and 600 feet along the surface in width, claiming 300 feet on each side of the center line. The "location monument," at which a copy of this notice is posted, is on the center line, 10 feet from the South end center; thence in length 1,390 feet in a North direction and 10 feet in a South direction. The general course of this claim is North to South.

THE UNDERSIGNED has distinctly marked the said location on the ground, so that its surface boundaries may be readily traced, by six substantial posts at least 2" x 2" x 4", one at each corner and one at each end center or at witness points, each so marked or inscribed as to indicate the intended location.

SAID CLAIM is situated in the Cochise Mining District, Cochise County, State of Arizona, and is more particularly described as follows:

BEGINNING at the N.E. corner monument, which is located North 100 feet and West 2736 feet from the N.E. sec. cor. of Sec. 6 T.16 S., R.23 E., Gila & Salt River Meridian; thence

1,400 feet South to the S.E. corner; thence
300 feet West to the South end center; thence
300 feet West to the S.W. corner; thence
1,400 feet North to the N.W. corner; thence
300 feet East to the North end center; thence
300 feet East to the point and place of beginning.

REC 341980

Said claim is located in the:

NW 1/4 of Sec. 6, T.16 S., R.23 E.
1/4 of Sec. _____, T.16 S., R.23 E.
SW 1/4 of Sec. 31, T.15 S., R.23 E.
1/4 of Sec. _____, T.15 S., R.23 E.

Also located in:

LOT(s) 3 + 4

Gila & Salt River Meridian.

DATED and POSTED on the ground this 1 day of OCTOBER, 1996.

961028723

LOCATOR: James P.L. Sullivan
7459 E. Almeria Road
Scottsdale, AZ 85257

By: [Signature]
Agent

STATE OF ARIZONA)
) SS.
COUNTY OF COCHISE)



FEE # 961028724
OFFICIAL RECORDS
COCHISE COUNTY
DATE 10/17/96 HOUR 4

Recording requested by:
Del Tierra Engineering & Mining Corp.
4330 N. Civic Ctr. Plz. #104
Scottsdale, AZ 85251

REQUEST OF
DEL TIERRA ENGINEERING & MIN
CHRISTINE RHODES-RECORDER
FEE : 10.00 PAGES : 2

NOTICE OF MINING LOCATION
LODE CLAIM

RECEIVED
ARIZONA DEPT. OF REVENUE
NOV 27 10 21 AM '96

NOTICE IS HEREBY GIVEN THAT James P.L. Sullivan, a citizen of the United States, hereby claims the land hereinafter described as a Lode Mining Claim, under and pursuant to the laws of the United States of America and the State of Arizona, having discovered a lode, vein or deposit of valuable minerals within the limits of this claim as hereinafter established.

THE NAME OF THE CLAIM is TEX 4 lode.

THAT THE EXTENT of this claim is 1,330 feet in length and 600 feet along the surface in width, claiming 300 feet on each side of the center line. The "location monument," at which a copy of this notice is posted, is on the center line, 10 feet from the South end center; thence in length 1,320 feet in a North direction and 10 feet in a South direction. The general course of this claim is North to South.

THE UNDERSIGNED has distinctly marked the said location on the ground, so that its surface boundaries may be readily traced, by six substantial posts at least 2" x 2" x 4'6", one at each corner and one at each end center or at witness points, each so marked or inscribed as to indicate the intended location.

SAID CLAIM is situated in the Cochise Mining District, Cochise County, State of Arizona, and is more particularly described as follows:

BEGINNING at the N.E. corner monument, which is located South 1300 feet and West 2736 feet from the N.E. sec. cor. of Sec. 6 T.16 S., R.23 E., Gila & Salt River Meridian; thence

1,330 feet South to the S.E. corner; thence
300 feet West to the South end center; thence
300 feet West to the S.W. corner; thence
1,330 feet North to the N.W. corner; thence
300 feet East to the North end center; thence
300 feet East to the point and place of beginning.

Said claim is located in the:

NW 1/4 of Sec. 6, T.16 S., R.23 E.
1/4 of Sec. _____, T.16 S., R.23 E.
1/4 of Sec. _____, T.16 S., R.23 E.
1/4 of Sec. _____, T.16 S., R.22 E.

Also located in:

LOT(s) 3, 4 + 5
of Sec. 6

Gila & Salt River Meridian.

DATED and POSTED on the ground this 1 day of OCTOBER, 1996.

961028724

By: 
Agent

LOCATOR: James P.L. Sullivan
7459 E. Almeria Road
Scottsdale, AZ 85257

A MC 341891

STATE OF ARIZONA

COUNTY OF COCHISE

) SS.
)

Recording requested by:
Del Tierra Engineering & Mining Corp.
4330 N. Civic Ctr. Plz. #104
Scottsdale, AZ 85251



FEE # 961028725
OFFICIAL RECORDS
COCHISE COUNTY
DATE 10/17/96 HOUR 4

REQUEST OF
DEL TIERRA ENGINEERING & MIN
CHRISTINE RHODES-RECORDER
FEE : 10.00 PAGES : 2

NOTICE OF MINING LOCATION
LODE CLAIM

RECEIVED
ARIZONA
NOV 27 10 23 AM '96

NOTICE IS HEREBY GIVEN THAT James P.L. Sullivan, a citizen of the United States hereby claims the land hereinafter described as a Lode Mining Claim, under and pursuant to the laws of the United States of America and the State of Arizona, having discovered a lode, vein or deposit of valuable minerals within the limits of this claim as hereinafter established.

THE NAME OF THE CLAIM is TEX 5 lode.

THAT THE EXTENT of this claim is 1,400 feet in length and 600 feet along the surface in width, claiming 300 feet on each side of the center line. The "location monument," at which a copy of this notice is posted, is on the center line, 10 feet from the South end center; thence in length 1,390 feet in a North direction and 10 feet in a South direction. The general course of this claim is North to South.

THE UNDERSIGNED has distinctly marked the said location on the ground, so that its surface boundaries may be readily traced, by six substantial posts at least 2" x 2" x 4'6", one at each corner and one at each end center or at witness points, each so marked or inscribed as to indicate the intended location.

SAID CLAIM is situated in the Cochise Mining District, Cochise County, State of Arizona, and is more particularly described as follows:

BEGINNING at the N.E. corner monument, which is located North 100 feet and West 2136 feet from the N.E. sec. cor. of Sec. 6 T.16 S., R.23 E., Gila & Salt River Meridian; thence

1,400 feet	South	to the S.E. corner; thence
300 feet	West	to the South end center; thence
300 feet	West	to the S.W. corner; thence
1,400 feet	North	to the N.W. corner; thence
300 feet	East	to the North end center; thence
300 feet	East	to the point and place of beginning.

Said claim is located in the:

<u>NE</u>	1/4 of Sec. <u>6</u>	T.16 S., R.23 E.
<u>NW</u>	1/4 of Sec. <u>6</u>	T.16 S., R.23 E.
<u>SW</u>	1/4 of Sec. <u>31</u>	T.15 S., R.23 E.
_____	1/4 of Sec. _____	T.15 S., R.23 E.

Also located in:

LOT(s) 2 + 3

Gila & Salt River Meridian.

DATED and POSTED on the ground this 1 day of OCTOBER, 1996.

961028725

LOCATOR: James P.L. Sullivan
7459 E. Almeria Road
Scottsdale, AZ 85257

By: [Signature]
Agent

A HC 341982

STATE OF ARIZONA)
) SS.
COUNTY OF COCHISE)

Recording requested by:
Del Tierra Engineering & Mining Corp.
4330 N. Civic Ctr. Plz. #104
Scottsdale, AZ 85251



FEE # 961028726
OFFICIAL RECORDS
COCHISE COUNTY
DATE 10/17/96 HOUR 4

REQUEST OF
DEL TIERRA ENGINEERING & MIN
CHRISTINE RHODES-RECORDER
FEE : 10.00 PAGES : 2

**NOTICE OF MINING LOCATION
LODE CLAIM**

NOTICE IS HEREBY GIVEN THAT James P.L. Sullivan, a citizen of the United States, hereby claims the land hereinafter described as a Lode Mining Claim, under and pursuant to the laws of the United States of America and the State of Arizona, having discovered a lode, vein or deposit of valuable minerals within the limits of this claim as hereinafter established.

THE NAME OF THE CLAIM is TEX 6 lode.

THAT THE EXTENT of this claim is 1,330 feet in length and 600 feet along the surface in width, claiming 300 feet on each side of the center line. The "location monument," at which a copy of this notice is posted, is on the center line, 10 feet from the South end center; thence in length 1,320 feet in a North direction and 10 feet in a South direction. The general course of this claim is North to South.

THE UNDERSIGNED has distinctly marked the said location on the ground, so that its surface boundaries may be readily traced, by six substantial posts at least 2" x 2" x 4'6", one at each corner and one at each end center or at witness points, each so marked or inscribed as to indicate the intended location.

SAID CLAIM is situated in the Cochise Mining District, Cochise County, State of Arizona, and is more particularly described as follows:

BEGINNING at the N.E. corner monument, which is located South 1300 feet and West 2136 feet from the N.E. sec. cor. of Sec. 6 T.16 S., R.23 E., Gila & Salt River Meridian; thence

1,330 feet South to the S.E. corner; thence
300 feet West to the South end center; thence
300 feet West to the S.W. corner; thence
1,330 feet North to the N.W. corner; thence
300 feet East to the North end center; thence
300 feet East to the point and place of beginning.

Said claim is located in the:

NE 1/4 of Sec. 6, T.16 S., R.23 E.
NW 1/4 of Sec. 6, T.16 S., R.23 E.
1/4 of Sec. _____, T.16 S., R.23 E.
1/4 of Sec. _____, T.16 S., R.22 E.

Gila & Salt River Meridian.

Also located in:

LOT(s) 2, 3, 4, 5
of Sec. 6

DATED and POSTED on the ground this 1 day of OCTOBER, 1996.

961028726

LOCATOR: James P.L. Sullivan
7459 E. Almeria Road
Scottsdale, AZ 85257

By:
Agent

RECEIVED
ARIZONA
NOV 27 10 15 AM '96

A MC 341903

STATE OF ARIZONA)
) SS.
COUNTY OF COCHISE)



FEE # 961028727
OFFICIAL RECORDS
COCHISE COUNTY
DATE 10/17/96 HOUR 4

Recording requested by:
Del Tierra Engineering & Mining Corp.
4330 N. Civic Ctr. Plz. #104
Scottsdale, AZ 85251

REQUEST OF
DEL TIERRA ENGINEERING & MIN
CHRISTINE RHODES-RECORDER
FEE : 10.00 PAGES : 2

**NOTICE OF MINING LOCATION
LODE CLAIM**

NOTICE IS HEREBY GIVEN THAT James P.L. Sullivan, a citizen of the United States, hereby claims the land hereinafter described as a Lode Mining Claim, under and pursuant to the laws of the United States of America and the State of Arizona, having discovered a lode, vein or deposit of valuable minerals within the limits of this claim as hereinafter established.

RECEIVED
ARIZONA
NOV 27 10:24 AM '96

THE NAME OF THE CLAIM is TEX 7 lode.

THAT THE EXTENT of this claim is 1,400 feet in length and 600 feet along the surface in width, claiming 300 feet on each side of the center line. The "location monument," at which a copy of this notice is posted, is on the center line, 10 feet from the South end center; thence in length 1,390 feet in a North direction and 10 feet in a South direction. The general course of this claim is North to South.

THE UNDERSIGNED has distinctly marked the said location on the ground, so that its surface boundaries may be readily traced, by six substantial posts at least 2" x 2" x 4'6", one at each corner and one at each end center or at witness points, each so marked or inscribed as to indicate the intended location.

SAID CLAIM is situated in the Cochise Mining District, Cochise County, State of Arizona, and is more particularly described as follows:

BEGINNING at the N.E. corner monument, which is located North 100 feet and West 1536 feet from the N.E. sec. cor. of Sec. 6 T.16 S., R.23 E., Gila & Salt River Meridian; thence

1,400 feet	South	to the S.E. corner; thence
300 feet	West	to the South end center; thence
300 feet	West	to the S.W. corner; thence
1,400 feet	North	to the N.W. corner; thence
300 feet	East	to the North end center; thence
300 feet	East	to the point and place of beginning.

Said claim is located in the:

NE 1/4 of Sec. 6, T.16 S., R.23 E.
1/4 of Sec. _____, T.16 S., R.23 E.
SE 1/4 of Sec. 31, T.15 S., R.23 E.
SW 1/4 of Sec. 31, T.15 S., R.23 E.

Also located in:

LOT(s) 2

Gila & Salt River Meridian.

DATED and POSTED on the ground this 1 day of OCTOBER, 1996.

961028727

LOCATOR: James P.L. Sullivan
7459 E. Almeria Road
Scottsdale, AZ 85257

By: 
Agent

AR HC 341984

STATE OF ARIZONA)
COUNTY OF COCHISE) SS.



FEE # 961028728
OFFICIAL RECORDS
COCHISE COUNTY
DATE 10/17/96 HOUR 4

Recording requested by:
Del Tierra Engineering & Mining Corp.
4330 N. Civic Ctr. Plz. #104
Scottsdale, AZ 85251

REQUEST OF
DEL TIERRA ENGINEERING & MIN
CHRISTINE RHODES-RECORDER
FEE : 10.00 PAGES : 2

**NOTICE OF MINING LOCATION
LODE CLAIM**

NOTICE IS HEREBY GIVEN THAT James P.L. Sullivan, a citizen of the United States hereby claims the land hereinafter described as a Lode Mining Claim, under and pursuant to the laws of the United States of America and the State of Arizona, having discovered a lode, vein or deposit of valuable minerals within the limits of this claim as hereinafter established.

RECEIVED
ARIZONA COUNTY CLERK'S OFFICE
NOV 27 10 25 AM '96

THE NAME OF THE CLAIM is TEX 8 lode.

THAT THE EXTENT of this claim is 1,330 feet in length and 600 feet along the surface in width, claiming 300 feet on each side of the center line. The "location monument," at which a copy of this notice is posted, is on the center line, 10 feet from the South end center; thence in length 1,320 feet in a North direction and 10 feet in a South direction. The general course of this claim is North to South.

THE UNDERSIGNED has distinctly marked the said location on the ground, so that its surface boundaries may be readily traced, by six substantial posts at least 2" x 2" x 4'6", one at each corner and one at each end center or at witness points, each so marked or inscribed as to indicate the intended location.

SAID CLAIM is situated in the Cochise Mining District, Cochise County, State of Arizona, and is more particularly described as follows:

BEGINNING at the N.E. corner monument, which is located South 1300 feet and West 1536 feet from the N.E. sec. cor. of Sec. 6 T.16 S., R.23 E., Gila & Salt River Meridian; thence

1,330 feet South to the S.E. corner; thence
300 feet West to the South end center; thence
300 feet West to the S.W. corner; thence
1,330 feet North to the N.W. corner; thence
300 feet East to the North end center; thence
300 feet East to the point and place of beginning.

Said claim is located in the:

NE 1/4 of Sec. 6, T.16 S., R.23 E.
1/4 of Sec. _____, T.16 S., R.23 E.
1/4 of Sec. _____, T.16 S., R.23 E.
1/4 of Sec. _____, T.16 S., R.22 E.

Also located in:


LOT(s) 2
of Sec. 6

Gila & Salt River Meridian.

DATED and POSTED on the ground this 1 day of OCTOBER, 1996.

961028728

LOCATOR: James P.L. Sullivan
7459 E. Almeria Road
Scottsdale, AZ 85257

By: 
Agent

A 110 341985

STATE OF ARIZONA)
) SS.
COUNTY OF COCHISE)



FEE # 961028729
OFFICIAL RECORDS
COCHISE COUNTY
DATE 10/17/96 HOUR 4

Recording requested by:
Del Tierra Engineering & Mining Corp.
4330 N. Civic Ctr. Plz. #104
Scottsdale, AZ 85251

REQUEST OF
DEL TIERRA ENGINEERING & MIN
CHRISTINE RHODES-RECORDER
FEE : 10.00 PAGES : 2

**NOTICE OF MINING LOCATION
LODE CLAIM**

NOTICE IS HEREBY GIVEN THAT James P.L. Sullivan, a citizen of the United States hereby claims the land hereinafter described as a Lode Mining Claim, under and pursuant to the laws of the United States of America and the State of Arizona, having discovered a lode, vein or deposit of valuable minerals within the limits of this claim as hereinafter established.

RECEIVED
NOV 25 AM '96

THE NAME OF THE CLAIM is TEX 9 lode.

THAT THE EXTENT of this claim is 1,400 feet in length and 226 feet along the surface in width, claiming 113 feet on each side of the center line. The "location monument," at which a copy of this notice is posted, is on the center line, 10 feet from the South end center; thence in length 1,390 feet in a North direction and 10 feet in a South direction. The general course of this claim is North to South.

THE UNDERSIGNED has distinctly marked the said location on the ground, so that its surface boundaries may be readily traced, by six substantial posts at least 2" x 2" x 4'6", one at each corner and one at each end center or at witness points, each so marked or inscribed as to indicate the intended location.

SAID CLAIM is situated in the Cochise Mining District, Cochise County, State of Arizona, and is more particularly described as follows:

BEGINNING at the N.E. corner monument, which is located North 100 feet and West 1310 feet from the N.E. sec. cor. of Sec. 6 T.16 S., R.23 E., Gila & Salt River Meridian; thence

1,400 feet South to the S.E. corner; thence
113 feet West to the South end center; thence
113 feet West to the S.W. corner; thence
1,400 feet North to the N.W. corner; thence
113 feet East to the North end center; thence
113 feet East to the point and place of beginning.

NOV 25 AM '96

Said claim is located in the:

NE 1/4 of Sec. 6, T.16 S., R.23 E.
1/4 of Sec. _____, T.16 S., R.23 E.
SE 1/4 of Sec. 31, T.15 S., R.23 E.
1/4 of Sec. _____, T.15 S., R.23 E.
Gila & Salt River Meridian.

Also located in:

LOT(s) 2 + 7

DATED and POSTED on the ground this 1 day of October, 1996.

961028729

LOCATOR: James P.L. Sullivan
7459 E. Almeria Road
Scottsdale, AZ 85257

By: [Signature]
Agent

STATE OF ARIZONA)
) SS.
COUNTY OF COCHISE)



FEE # 961028730
OFFICIAL RECORDS
COCHISE COUNTY
DATE 10/17/96 HOUR 4

Recording requested by:
Del Tierra Engineering & Mining Corp.
4330 N. Civic Ctr. Plz. #104
Scottsdale, AZ 85251

REQUEST OF
DEL TIERRA ENGINEERING & MIN
CHRISTINE RHODES-RECORDER
FEE : 10.00 PAGES : 2

**NOTICE OF MINING LOCATION
LODE CLAIM**

NOTICE IS HEREBY GIVEN THAT James P.L. Sullivan, a citizen of the United States, hereby claims the land hereinafter described as a Lode Mining Claim, under and pursuant to the laws of the United States of America and the State of Arizona, having discovered a lode, vein or deposit of valuable minerals within the limits of this claim as hereinafter established.

RECEIVED
ARIZONA COUNTY CLERK
NOV 27 10 25 AM '96

THE NAME OF THE CLAIM is TEX 10 lode.

THAT THE EXTENT of this claim is 1,330 feet in length and 386 feet along the surface in width, claiming 193 feet on each side of the center line. The "location monument," at which a copy of this notice is posted, is on the center line, 10 feet from the South end center; thence in length 1,320 feet in a North direction and 10 feet in a South direction. The general course of this claim is North to South.

THE UNDERSIGNED has distinctly marked the said location on the ground, so that its surface boundaries may be readily traced, by six substantial posts at least 2" x 2" x 4'6", one at each corner and one at each end center or at witness points, each so marked or inscribed as to indicate the intended location.

SAID CLAIM is situated in the Cochise Mining District, Cochise County, State of Arizona, and is more particularly described as follows:

BEGINNING at the N.E. corner monument, which is located South 1300 feet and West 1150 feet from the N.E. sec. cor. of Sec. 6 T.16 S., R.23 E., Gila & Salt River Meridian; thence

1,330 feet	South	to the S.E. corner; thence
193 feet	West	to the South end center; thence
193 feet	West	to the S.W. corner; thence
1,330 feet	North	to the N.W. corner; thence
193 feet	East	to the North end center; thence
193 feet	East	to the point and place of beginning.

Said claim is located in the:


NE 1/4 of Sec. 6, T.16 S., R.23 E.
____ 1/4 of Sec. _____, T.16 S., R.23 E.
____ 1/4 of Sec. _____, T.16 S., R.23 E.
____ 1/4 of Sec. _____, T.16 S., R.23 E.
Gila & Salt River Meridian.

Also located in:

LOT(s) 2+7

DATED and POSTED on the ground this 1 day of October, 1996.

961028730

By: 
Agent

LOCATOR: James P.L. Sullivan
7459 E. Almeria Road
Scottsdale, AZ 85257

REC
NOV 30 1997

STATE OF ARIZONA)
) SS.
COUNTY OF COCHISE)



FEE # 961028731
OFFICIAL RECORDS
COCHISE COUNTY
DATE 10/17/96 HOUR 4

Recording requested by:
Del Tierra Engineering & Mining Corp.
4330 N. Civic Ctr. Plz. #104
Scottsdale, AZ 85251

REQUEST OF
DEL TIERRA ENGINEERING & MIN
CHRISTINE RHODES-RECORDER
FEE : 10.00 PAGES : 2

**NOTICE OF MINING LOCATION
LODE CLAIM**

RECEIVED
NOV 27 10 25 AM '96
ARIZONA DEPT. OF
CORRECTIONS

NOTICE IS HEREBY GIVEN THAT James P.L. Sullivan, a citizen of the United States, hereby claims the land hereinafter described as a Lode Mining Claim, under and pursuant to the laws of the United States of America and the State of Arizona, having discovered a lode, vein or deposit of valuable minerals within the limits of this claim as hereinafter established.

THE NAME OF THE CLAIM is TEX 12 lode.

THAT THE EXTENT of this claim is 1,330 feet in length and 600 feet along the surface in width, claiming 300 feet on each side of the center line. The "location monument," at which a copy of this notice is posted, is on the center line, 10 feet from the South end center; thence in length 1,320 feet in a North direction and 10 feet in a South direction. The general course of this claim is North to South.

THE UNDERSIGNED has distinctly marked the said location on the ground, so that its surface boundaries may be readily traced, by six substantial posts at least 2" x 2" x 4'6", one at each corner and one at each end center or at witness points, each so marked or inscribed as to indicate the intended location.

SAID CLAIM is situated in the Cochise Mining District, Cochise County, State of Arizona, and is more particularly described as follows:

BEGINNING at the N.E. corner monument, which is located South 1300 feet and West 550 feet from the N.E. sec. cor. of Sec. 6 T.16 S., R.23 E., Gila & Salt River Meridian; thence

1,330 feet South to the S.E. corner; thence
300 feet West to the South end center; thence
300 feet West to the S.W. corner; thence
1,330 feet North to the N.W. corner; thence
300 feet East to the North end center; thence
300 feet East to the point and place of beginning.

Said claim is located in the:

NE 1/4 of Sec. 6, T.16 S., R.23 E.
1/4 of Sec. _____, T.16 S., R.23 E.
1/4 of Sec. _____, T.16 S., R.23 E.
1/4 of Sec. _____, T.16 S., R.22 E.


Also located in:

LOT(s) 7
of Sec. 6

Gila & Salt River Meridian.

DATED and POSTED on the ground this 1 day of OCTOBER, 1996.

961028731

By: 
Agent

LOCATOR: James P.L. Sullivan
7459 E. Almeria Road
Scottsdale, AZ 85257

NOV 30 1996

STATE OF ARIZONA)
) SS.
COUNTY OF COCHISE)



FEE # 961028732
OFFICIAL RECORDS
COCHISE COUNTY
DATE 10/17/96 HOUR 4

Recording requested by:
Del Tierra Engineering & Mining Corp.
4330 N. Civic Ctr. Plz. #104
Scottsdale, AZ 85251

REQUEST OF
DEL TIERRA ENGINEERING & MIN
CHRISTINE RHODES-RECORDER
FEE : 10.00 PAGES : 2

NOTICE OF MINING LOCATION
LODE CLAIM

NOTICE IS HEREBY GIVEN THAT James P.L. Sullivan, a citizen of the United States, hereby claims the land hereinafter described as a Lode Mining Claim, under and pursuant to the laws of the United States of America and the State of Arizona, having discovered a lode, vein or deposit of valuable minerals within the limits of this claim as hereinafter established.

RECEIVED
ARIZONA
NOV 25 AM '96

THE NAME OF THE CLAIM is TEX 14 lode.

THAT THE EXTENT of this claim is 1,330 feet in length and 600 feet along the surface in width, claiming 300 feet on each side of the center line. The "location monument," at which a copy of this notice is posted, is on the center line, 10 feet from the South end center; thence in length 1,320 feet in a North direction and 10 feet in a South direction. The general course of this claim is North to South.

THE UNDERSIGNED has distinctly marked the said location on the ground, so that its surface boundaries may be readily traced, by six substantial posts at least 2" x 2" x 4'6", one at each corner and one at each end center or at witness points, each so marked or inscribed as to indicate the intended location.

SAID CLAIM is situated in the Cochise Mining District, Cochise County, State of Arizona, and is more particularly described as follows:

BEGINNING at the N.E. corner monument, which is located South 1300 feet and West EAST 50 feet from the N.E. sec. cor. of Sec. 6 T.16 S., R.23 E., Gila & Salt River Meridian; thence

1,330 feet South to the S.E. corner; thence
300 feet West to the South end center; thence
300 feet West to the S.W. corner; thence
1,330 feet North to the N.W. corner; thence
300 feet East to the North end center; thence
300 feet East to the point and place of beginning.

Said claim is located in the:

NE 1/4 of Sec. 6, T.16 S., R.23 E.
NW 1/4 of Sec. 5, T.16 S., R.23 E.
1/4 of Sec. _____, T.16 S., R.23 E.
1/4 of Sec. _____, T.16 S., R.22 E.

Also located in:

LOT(s) 7
of Sec. 6

Gila & Salt River Meridian.

ARIZONA
NOV 25 AM '96

DATED and POSTED on the ground this 1 day of OCTOBER, 1996.

961028732

LOCATOR: James P.L. Sullivan
7459 E. Almeria Road
Scottsdale, AZ 85257

By: [Signature]
Agent

STATE OF ARIZONA)
) SS.
COUNTY OF COCHISE)



FEE # 961028733
OFFICIAL RECORDS
COCHISE COUNTY
DATE 10/17/96 HOUR 4

Recording requested by:
Del Tierra Engineering & Mining Corp.
4330 N. Civic Ctr. Plz. #104
Scottsdale, AZ 85251

REQUEST OF
DEL TIERRA ENGINEERING & MIN
CHRISTINE RHODES-RECORDER
FEE : 10.00 PAGES : 2

**NOTICE OF MINING LOCATION
LODE CLAIM**

NOTICE IS HEREBY GIVEN THAT James P.L. Sullivan, a citizen of the United States, hereby claims the land hereinafter described as a Lode Mining Claim, under and pursuant to the laws of the United States of America and the State of Arizona, having discovered a lode, vein or deposit of valuable minerals within the limits of this claim as hereinafter established.

THE NAME OF THE CLAIM is TEX 15 lode.

THAT THE EXTENT of this claim is 1,330 feet in length and 600 feet along the surface in width, claiming 300 feet on each side of the center line. The "location monument," at which a copy of this notice is posted, is on the center line, 10 feet from the North end center; thence in length 1,320 feet in a South direction and 10 feet in a North direction. The general course of this claim is North to South.

THE UNDERSIGNED has distinctly marked the said location on the ground, so that its surface boundaries may be readily traced, by six substantial posts at least 2" x 2" x 4'6", one at each corner and one at each end center or at witness points, each so marked or inscribed as to indicate the intended location.

SAID CLAIM is situated in the Cochise Mining District, Cochise County, State of Arizona, and is more particularly described as follows:

BEGINNING at the N.E. corner monument, which is located South 2630 feet and West 3336 feet from the N.E. sec. cor. of Sec. 6 T.16 S., R.23 E., Gila & Salt River Meridian; thence

1,330 feet	South	to the S.E. corner; thence
300 feet	West	to the South end center; thence
300 feet	West	to the S.W. corner; thence
1,330 feet	North	to the N.W. corner; thence
300 feet	East	to the North end center; thence
300 feet	East	to the point and place of beginning.

Said claim is located in the:

<u>SW</u> 1/4 of Sec. <u>6</u>	T.16 S., R.23 E.
1/4 of Sec. _____	T.16 S., R.23 E.
1/4 of Sec. _____	T.16 S., R.23 E.
<u>SE</u> 1/4 of Sec. <u>1</u>	T.16 S., R.22 E.

Gila & Salt River Meridian.

Also located in:

LOT(s) 5 + 8
of Sec. 6

DATED and POSTED on the ground this 1 day of OCTOBER, 1996.

961028733

By: [Signature]
Agent

LOCATOR: James P.L. Sullivan
7459 E. Almeria Road
Scottsdale, AZ 85257

RECEIVED
NOV 20 10 24 AM '96

A HC 341090

STATE OF ARIZONA

COUNTY OF COCHISE

) SS.
)



FEE # 961028734
OFFICIAL RECORDS
COCHISE COUNTY
DATE 10/17/96 HOUR 4

Recording requested by:
Del Tierra Engineering & Mining Corp.
4330 N. Civic Ctr. Plz. #104
Scottsdale, AZ 85251

REQUEST OF
DEL TIERRA ENGINEERING & MIN
CHRISTINE RHODES-RECORDER
FEE : 10.00 PAGES : 2

NOTICE OF MINING LOCATION
LODE CLAIM

NOTICE IS HEREBY GIVEN THAT James P.L. Sullivan, a citizen of the United States, hereby claims the land hereinafter described as a Lode Mining Claim, under and pursuant to the laws of the United States of America and the State of Arizona, having discovered a lode, vein or deposit of valuable minerals within the limits of this claim as hereinafter established.

RECEIVED
ARIZONA STATE OFFICE
NOV 27 11 29 AM '96

THE NAME OF THE CLAIM is TEX 17 lode.

THAT THE EXTENT of this claim is 1,330 feet in length and 600 feet along the surface in width, claiming 300 feet on each side of the center line. The "location monument," at which a copy of this notice is posted, is on the center line, 10 feet from the North end center; thence in length 1,320 feet in a South direction and 10 feet in a North direction. The general course of this claim is North to South.

THE UNDERSIGNED has distinctly marked the said location on the ground, so that its surface boundaries may be readily traced, by six substantial posts at least 2" x 2" x 4'6", one at each corner and one at each end center or at witness points, each so marked or inscribed as to indicate the intended location.

SAID CLAIM is situated in the Cochise Mining District, Cochise County, State of Arizona, and is more particularly described as follows:

BEGINNING at the N.E. corner monument, which is located South 2630 feet and West 2736 feet from the N.E. sec. cor. of Sec. 6 T.16 S., R.23 E., Gila & Salt River Meridian; thence

1,330 feet	South	to the S.E. corner; thence
300 feet	West	to the South end center; thence
300 feet	West	to the S.W. corner; thence
1,330 feet	North	to the N.W. corner; thence
300 feet	East	to the North end center; thence
300 feet	East	to the point and place of beginning.

REC 341901

Said claim is located in the:
SW 1/4 of Sec. 6, T.16 S., R.23 E.
_____ 1/4 of Sec. _____, T.16 S., R.23 E.
_____ 1/4 of Sec. _____, T.16 S., R.23 E.
_____ 1/4 of Sec. _____, T.16 S., R.22 E.
Gila & Salt River Meridian.

Also located in:
LOT(s) 5 & 8
of Sec. 6

DATED and POSTED on the ground this 1 day of OCTOBER, 1996.

961028734

LOCATOR: James P.L. Sullivan
7459 E. Almeria Road
Scottsdale, AZ 85257

By: [Signature]
Agent

} S.

Recording requested by:
Del Tierra Engineering & Mining Corp.
4330 N. Civic Ctr. Plz. #104
Scottsdale, AZ 85251



FEE # 961028735
OFFICIAL RECORDS
COCHISE COUNTY
DATE 10/17/96 HOUR 4

REQUEST OF
DEL TIERRA ENGINEERING & MIN
CHRISTINE RHODES-RECORDER
FEE : 10.00 PAGES : 2

NOTICE OF MINING LOCATION
LODE CLAIM

NOTICE IS HEREBY GIVEN THAT James P.L. Sullivan, a citizen of the United States, hereby claims the land hereinafter described as a Lode Mining Claim, under and pursuant to the laws of the United States of America and the State of Arizona, having discovered a lode, vein or deposit of valuable minerals within the limits of this claim as hereinafter established.

RECEIVED
ARIZONA
NOV 27 10 24 AM '96

THE NAME OF THE CLAIM is TEX 19 lode.

THAT THE EXTENT of this claim is 1,330 feet in length and 600 feet along the surface in width, claiming 300 feet on each side of the center line. The "location monument," at which a copy of this notice is posted, is on the center line, 10 feet from the North end center; thence in length 1,320 feet in a South direction and 10 feet in a North direction. The general course of this claim is North to South.

THE UNDERSIGNED has distinctly marked the said location on the ground, so that its surface boundaries may be readily traced, by six substantial posts at least 2" x 2" x 4'6", one at each corner and one at each end center or at witness points, each so marked or inscribed as to indicate the intended location.

SAID CLAIM is situated in the Cochise Mining District, Cochise County, State of Arizona, and is more particularly described as follows:

BEGINNING at the N.E. corner monument, which is located South 2630 feet and West 2136 feet from the N.E. sec. cor. of Sec. 6 T.16 S., R.23 E., Gila & Salt River Meridian; thence

1,330 feet	South	to the S.E. corner; thence
300 feet	West	to the South end center; thence
300 feet	West	to the S.W. corner; thence
1,330 feet	North	to the N.W. corner; thence
300 feet	East	to the North end center; thence
300 feet	East	to the point and place of beginning.

Said claim is located in the:		Also located in:
<u>SE</u> 1/4 of Sec. <u>6</u> ,	T.16 S., R.23 E.	LOT(s) <u>5, 8 & 9</u>
<u>SW</u> 1/4 of Sec. <u>6</u> ,	T.16 S., R.23 E.	of Sec. 6
1/4 of Sec. _____,	T.16 S., R.23 E.	
1/4 of Sec. _____,	T.16 S., R.22 E.	

Gila & Salt River Meridian.

A MC 341992

DATED and POSTED on the ground this 1 day of OCTOBER, 1996.

By:
Agent
961028735

LOCATOR: James P.L. Sullivan
7459 E. Almeria Road
Scottsdale, AZ 85257

STATE OF ARIZONA
COUNTY OF COCHISE

) SS.
)



FEE # 961028736
OFFICIAL RECORDS
COCHISE COUNTY
DATE 10/17/96 HOUR 4

Recording requested by:
Del Tierra Engineering & Mining Corp.
4330 N. Civic Ctr. Plz. #104
Scottsdale, AZ 85251

REQUEST OF
DEL TIERRA ENGINEERING & MIN
CHRISTINE RHODES-RECORDER
FEE : 10.00 PAGES : 2

NOTICE OF MINING LOCATION
LODE CLAIM

RECEIVED
ARIZONA STATE RECORDER
CHRISTINE RHODES
NOV 27 10 41 AM '96

NOTICE IS HEREBY GIVEN THAT James P.L. Sullivan, a citizen of the United States, hereby claims the land hereinafter described as a Lode Mining Claim, under and pursuant to the laws of the United States of America and the State of Arizona, having discovered a lode, vein or deposit of valuable minerals within the limits of this claim as hereinafter established.

THE NAME OF THE CLAIM is TEX 20 lode.

THAT THE EXTENT of this claim is 1,415 feet in length and 600 feet along the surface in width, claiming 300 feet on each side of the center line. The "location monument," at which a copy of this notice is posted, is on the center line, 10 feet from the North end center; thence in length 1,405 feet in a South direction and 10 feet in a North direction. The general course of this claim is North to South.

THE UNDERSIGNED has distinctly marked the said location on the ground, so that its surface boundaries may be readily traced, by six substantial posts at least 2" x 2" x 4'6", one at each corner and one at each end center or at witness points, each so marked or inscribed as to indicate the intended location.

SAID CLAIM is situated in the Cochise Mining District, Cochise County, State of Arizona, and is more particularly described as follows:

BEGINNING at the N.E. corner monument, which is located South 2960 feet and West 2136 feet from the N.E. sec. cor. of Sec. 6 T.16 S., R.23 E., Gila & Salt River Meridian; thence

1,415 feet	South	to the S.E. corner; thence
300 feet	West	to the South end center; thence
300 feet	West	to the S.W. corner; thence
1,415 feet	North	to the N.W. corner; thence
300 feet	East	to the North end center; thence
300 feet	East	to the point and place of beginning.

Said claim is located in the:

SE 1/4 of Sec. 6, T.16 S., R.23 E.
NE 1/4 of Sec. 7, T.16 S., R.23 E.
SW 1/4 of Sec. 6, T.16 S., R.23 E.
NW 1/4 of Sec. 7, T.16 S., R.23 E.

Also located in:


LOT(s) 8+9
of Sec. 6

Gila & Salt River Meridian.

DATED and POSTED on the ground this 1 day of OCTOBER, 1996.

961028736

LOCATOR: James P.L. Sullivan
7459 E. Almeria Road
Scottsdale, AZ 85257

By: 
Agent

STATE OF ARIZONA)
) SS.
COUNTY OF COCHISE)



FEE # 961028737
OFFICIAL RECORDS
COCHISE COUNTY
DATE 10/17/96 HOUR 4

Recording requested by:
Del Tierra Engineering & Mining Corp.
4330 N. Civic Ctr. Plz. #104
Scottsdale, AZ 85251

REQUEST OF
DEL TIERRA ENGINEERING & MIN
CHRISTINE RHODES-RECORDER
FEE : 10.00 PAGES : 2

NOTICE OF MINING LOCATION
LODE CLAIM

NOTICE IS HEREBY GIVEN THAT James P.L. Sullivan, a citizen of the United States hereby claims the land hereinafter described as a Lode Mining Claim, under and pursuant to the laws of the United States of America and the State of Arizona, having discovered a lode, vein or deposit of valuable minerals within the limits of this claim as hereinafter established.

RECEIVED
ARIZONA
NOV 27 10 28 AM '96

THE NAME OF THE CLAIM is TEX 21 lode.

THAT THE EXTENT of this claim is 1,330 feet in length and 600 feet along the surface in width, claiming 300 feet on each side of the center line. The "location monument," at which a copy of this notice is posted, is on the center line, 10 feet from the North end center; thence in length 1,320 feet in a South direction and 10 feet in a North direction. The general course of this claim is North to South.

THE UNDERSIGNED has distinctly marked the said location on the ground, so that its surface boundaries may be readily traced, by six substantial posts at least 2" x 2" x 4'6", one at each corner and one at each end center or at witness points, each so marked or inscribed as to indicate the intended location.

SAID CLAIM is situated in the Cochise Mining District, Cochise County, State of Arizona, and is more particularly described as follows:


BEGINNING at the N.E. corner monument, which is located South 2630 feet and West 1536 feet from the N.E. sec. cor. of Sec. 6 T.16 S., R.23 E., Gila & Salt River Meridian; thence

1,330 feet	South	to the S.E. corner; thence
300 feet	West	to the South end center; thence
300 feet	West	to the S.W. corner; thence
1,330 feet	North	to the N.W. corner; thence
300 feet	East	to the North end center; thence
300 feet	East	to the point and place of beginning.

Said claim is located in the: SE 1/4 of Sec. 6, T.16 S., R.23 E.
____ 1/4 of Sec. _____, T.16 S., R.23 E.
____ 1/4 of Sec. _____, T.16 S., R.23 E.
____ 1/4 of Sec. _____, T.16 S., R.22 E.
Gila & Salt River Meridian.

Also located in: LOT(s) 9 of Sec. 6

DATED and POSTED on the ground this 1 day of OCTOBER, 1996.

By: 
Agent
961028737

LOCATOR: James P.L. Sullivan
7459 E. Almeria Road
Scottsdale, AZ 85257

REC-341997

STATE OF ARIZONA)
) SS.
COUNTY OF COCHISE)

Recording requested by:
Del Tierra Engineering & Mining Corp.
4330 N. Civic Ctr. Plz. #104
Scottsdale, AZ 85251



FEE # 961028738
OFFICIAL RECORDS
COCHISE COUNTY
DATE 10/17/96 HOUR 4

REQUEST OF
DEL TIERRA ENGINEERING & MIN
CHRISTINE RHODES-RECORDER
FEE : 10.00 PAGES : 2

NOTICE OF MINING LOCATION
LODE CLAIM

RECEIVED
ARIZONA
NOV 27 10 20 AM '96

NOTICE IS HEREBY GIVEN THAT James P.L. Sullivan, a citizen of the United States hereby claims the land hereinafter described as a Lode Mining Claim, under and pursuant to the laws of the United States of America and the State of Arizona, having discovered a lode, vein or deposit of valuable minerals within the limits of this claim as hereinafter established.

THE NAME OF THE CLAIM is TEX 22 lode.

THAT THE EXTENT of this claim is 1,415 feet in length and 600 feet along the surface in width, claiming 300 feet on each side of the center line. The "location monument," at which a copy of this notice is posted, is on the center line, 10 feet from the North end center; thence in length 1,405 feet in a South direction and 10 feet in a North direction. The general course of this claim is North to South.

THE UNDERSIGNED has distinctly marked the said location on the ground, so that its surface boundaries may be readily traced, by six substantial posts at least 2" x 2" x 4'6", one at each corner and one at each end center or at witness points, each so marked or inscribed as to indicate the intended location.

SAID CLAIM is situated in the Cochise Mining District, Cochise County, State of Arizona, and is more particularly described as follows:

BEGINNING at the N.E. corner monument, which is located South 3960 feet and West 1536 feet from the N.E. sec. cor. of Sec. 6 T.16 S., R.23 E., Gila & Salt River Meridian; thence

1,415 feet South to the S.E. corner; thence
300 feet West to the South end center; thence
300 feet West to the S.W. corner; thence
1,415 feet North to the N.W. corner; thence
300 feet East to the North end center; thence
300 feet East to the point and place of beginning.

Said claim is located in the:
SE 1/4 of Sec. 6, T.16 S., R.23 E.
NE 1/4 of Sec. 7, T.16 S., R.23 E.
1/4 of Sec. _____, T.16 S., R.23 E.
1/4 of Sec. _____, T.16 S., R.22 E.
Gila & Salt River Meridian.

Also located in:

LOT(s) 9
of Sec. 6

DATED and POSTED on the ground this 1 day of OCTOBER, 1996.

961028738

By: [Signature]
Agent

LOCATOR: James P.L. Sullivan
7459 E. Almeria Road
Scottsdale, AZ 85257

REC 341005

STATE OF ARIZONA)
) SS.
COUNTY OF COCHISE)



FEE # 961028739
OFFICIAL RECORDS
COCHISE COUNTY
DATE 10/17/96 HOUR 4

Recording requested by:
Del Tierra Engineering & Mining Corp.
4330 N. Civic Ctr. Plz. #104
Scottsdale, AZ 85251

REQUEST OF
DEL TIERRA ENGINEERING & MIN
CHRISTINE RHODES-RECORDER
FEE : 10.00 PAGES : 2

**NOTICE OF MINING LOCATION
LODE CLAIM**

RECEIVED
ARIZONA
NOV 27 10 22 AM '96

NOTICE IS HEREBY GIVEN THAT James P.L. Sullivan, a citizen of the United States, hereby claims the land hereinafter described as a Lode Mining Claim, under and pursuant to the laws of the United States of America and the State of Arizona, having discovered a lode, vein or deposit of valuable minerals within the limits of this claim as hereinafter established.

THE NAME OF THE CLAIM is TEX 13 lode.

THAT THE EXTENT of this claim is 1,330 feet in length and 386 feet along the surface in width, claiming 193 feet on each side of the center line. The "location monument," at which a copy of this notice is posted, is on the center line, 10 feet from the North end center; thence in length 1,320 feet in a South direction and 10 feet in a North direction. The general course of this claim is North to South.

THE UNDERSIGNED has distinctly marked the said location on the ground, so that its surface boundaries may be readily traced, by six substantial posts at least 2" x 2" x 4'6", one at each corner and one at each end center or at witness points, each so marked or inscribed as to indicate the intended location.

SAID CLAIM is situated in the Cochise Mining District, Cochise County, State of Arizona, and is more particularly described as follows:

BEGINNING at the N.E. corner monument, which is located South 2630 feet and West 1150 feet from the N.E. sec. cor. of Sec. 6 T.16 S., R.23 E., Gila & Salt River Meridian; thence

1,330 feet South to the S.E. corner; thence
193 feet West to the South end center; thence
193 feet West to the S.W. corner; thence
1,330 feet North to the N.W. corner; thence
193 feet East to the North end center; thence
193 feet East to the point and place of beginning.

Said claim is located in the:


SE 1/4 of Sec. 6, T.16 S., R.23 E.
____ 1/4 of Sec. _____, T.16 S., R.23 E.
____ 1/4 of Sec. _____, T.16 S., R.23 E.
____ 1/4 of Sec. _____, T.16 S., R.23 E.
Gila & Salt River Meridian.

Also located in:

LOT(s) 9

DATED and POSTED on the ground this 1 day of October, 1996.

961028739

By: 
Agent

LOCATOR: James P.L. Sullivan
7459 E. Almeria Road
Scottsdale, AZ 85257

NOV 27 9 41 1996

STATE OF ARIZONA
COUNTY OF COCHISE

) SS.
)



FEE # 961028740
OFFICIAL RECORDS
COCHISE COUNTY
DATE 10/17/96 HOUR 4

Recording requested by:
Del Tierra Engineering & Mining Corp.
4330 N. Civic Ctr. Plz. #104
Scottsdale, AZ 85251

REQUEST OF
DEL TIERRA ENGINEERING & MIN
CHRISTINE RHODES-RECORDER
FEE : 10.00 PAGES : 2

**NOTICE OF MINING LOCATION
LODE CLAIM**

RECEIVED
ARIZONA
NOV 27 1996
11:41 AM '96

NOTICE IS HEREBY GIVEN THAT James P.L. Sullivan, a citizen of the United States, hereby claims the land hereinafter described as a Lode Mining Claim, under and pursuant to the laws of the United States of America and the State of Arizona, having discovered a lode, vein or deposit of valuable minerals within the limits of this claim as hereinafter established.

THE NAME OF THE CLAIM is TEX 24 lode.

THAT THE EXTENT of this claim is 1,415 feet in length and 386 feet along the surface in width, claiming 193 feet on each side of the center line. The "location monument," at which a copy of this notice is posted, is on the center line, 10 feet from the North end center; thence in length 1,405 feet in a South direction and 10 feet in a North direction. The general course of this claim is North to South.

THE UNDERSIGNED has distinctly marked the said location on the ground, so that its surface boundaries may be readily traced, by six substantial posts at least 2" x 2" x 4'6", one at each corner and one at each end center or at witness points, each so marked or inscribed as to indicate the intended location.

SAID CLAIM is situated in the Cochise Mining District, Cochise County, State of Arizona, and is more particularly described as follows:

BEGINNING at the N.E. corner monument, which is located South 3960 feet and West 1150 feet from the N.E. sec. cor. of Sec. 6 T.16 S., R.23 E., Gila & Salt River Meridian; thence

1,415 feet	South	to the S.E. corner; thence
193 feet	West	to the South end center; thence
193 feet	West	to the S.W. corner; thence
1,415 feet	North	to the N.W. corner; thence
193 feet	East	to the North end center; thence
193 feet	East	to the point and place of beginning.

Said claim is located in the:

SE 1/4 of Sec. 6, T.16 S., R.23 E.
NE 1/4 of Sec. 7, T.16 S., R.23 E.
____ 1/4 of Sec. _____, T.16 S., R.23 E.
____ 1/4 of Sec. _____, T.16 S., R.23 E.
Gila & Salt River Meridian.

Also located in:

LOT(s) 9

DATED and POSTED on the ground this 1 day of October, 1996.

961028740

By: [Signature]
Agent

LOCATOR: James P.L. Sullivan
7459 E. Almeria Road
Scottsdale, AZ 85257

ARIZONA
NOV 27 1996
11:41 AM '96

STATE OF ARIZONA)
) SS.
COUNTY OF COCHISE)



FEE # 961028741
OFFICIAL RECORDS
COCHISE COUNTY
DATE 10/17/96 HOUR 4

Recording requested by:
Del Tierra Engineering & Mining Corp.
4330 N. Civic Ctr. Plz. #104
Scottsdale, AZ 85251

REQUEST OF
DEL TIERRA ENGINEERING & MIN
CHRISTINE RHODES-RECORDER
FEE : 10.00 PAGES : 2

NOTICE OF MINING LOCATION
LODE CLAIM

NOTICE IS HEREBY GIVEN THAT James P.L. Sullivan, a citizen of the United States, hereby claims the land hereinafter described as a Lode Mining Claim, under and pursuant to the laws of the United States of America and the State of Arizona, having discovered a lode, vein or deposit of valuable minerals within the limits of this claim as hereinafter established.

RECEIVED
NOV 21 10 36 AM '96
ARIZONA COUNTY CLERK

THE NAME OF THE CLAIM is TEX 25 lode.

THAT THE EXTENT of this claim is 1,330 feet in length and 600 feet along the surface in width, claiming 300 feet on each side of the center line. The "location monument," at which a copy of this notice is posted, is on the center line, 10 feet from the North end center; thence in length 1,320 feet in a South direction and 10 feet in a North direction. The general course of this claim is North to South.

THE UNDERSIGNED has distinctly marked the said location on the ground, so that its surface boundaries may be readily traced, by six substantial posts at least 2" x 2" x 4'6", one at each corner and one at each end center or at witness points, each so marked or inscribed as to indicate the intended location.

SAID CLAIM is situated in the Cochise Mining District, Cochise County, State of Arizona, and is more particularly described as follows:

BEGINNING at the N.E. corner monument, which is located South 2630 feet and West 550 feet from the N.E. sec. cor. of Sec. 6 T.16 S., R.23 E., Gila & Salt River Meridian; thence

1,330 feet - South to the S.E. corner; thence
300 feet West to the South end center; thence
300 feet West to the S.W. corner; thence
1,330 feet North to the N.W. corner; thence
300 feet East to the North end center; thence
300 feet East to the point and place of beginning.

Said claim is located in the:

SE 1/4 of Sec. 6, T.16 S., R.23 E.
1/4 of Sec. _____, T.16 S., R.23 E.
1/4 of Sec. _____, T.16 S., R.23 E.
1/4 of Sec. _____, T.16 S., R.22 E.


Also located in:

LOT(s) _____
of Sec. 6

Gila & Salt River Meridian.

DATED and POSTED on the ground this 1 day of OCTOBER, 1996.

961028741

By: 
Agent

LOCATOR: James P.L. Sullivan
7459 E. Almeria Road
Scottsdale, AZ 85257

NOV 21 10 36 AM '96



FEE # 961028742
OFFICIAL RECORDS
COCHISE COUNTY
DATE 10/17/96 HOUR 4

Recording requested by:
Del Tierra Engineering & Mining Corp.
4330 N. Civic Ctr. Plz. #104
Scottsdale, AZ 85251

REQUEST OF
DEL TIERRA ENGINEERING & MIN
CHRISTINE RHODES-RECORDER
FEE : 10.00 PAGES : 2

NOTICE OF MINING LOCATION
LODE CLAIM

NOTICE IS HEREBY GIVEN THAT James P.L. Sullivan, a citizen of the United States, hereby claims the land hereinafter described as a Lode Mining Claim, under and pursuant to the laws of the United States of America and the State of Arizona, having discovered a lode, vein or deposit of valuable minerals within the limits of this claim as hereinafter established.

THE NAME OF THE CLAIM is TEX 26 lode.

THAT THE EXTENT of this claim is 1,415 feet in length and 600 feet along the surface in width, claiming 300 feet on each side of the center line. The "location monument," at which a copy of this notice is posted, is on the center line, 10 feet from the North end center; thence in length 1,405 feet in a South direction and 10 feet in a North direction. The general course of this claim is North to South.

THE UNDERSIGNED has distinctly marked the said location on the ground, so that its surface boundaries may be readily traced, by six substantial posts at least 2" x 2" x 4'6", one at each corner and one at each end center or at witness points, each so marked or inscribed as to indicate the intended location.

SAID CLAIM is situated in the Cochise Mining District, Cochise County, State of Arizona, and is more particularly described as follows:

BEGINNING at the N.E. corner monument, which is located South 3960 feet and West 550 feet from the N.E. sec. cor. of Sec. 6 T.16 S., R.23 E., Gila & Salt River Meridian; thence

1,415 feet	South	to the S.E. corner; thence
300 feet	West	to the South end center; thence
300 feet	West	to the S.W. corner; thence
1,415 feet	North	to the N.W. corner; thence
300 feet	East	to the North end center; thence
300 feet	East	to the point and place of beginning.

Said claim is located in the:

SE 1/4 of Sec. 6, T.16 S., R.23 E.
NE 1/4 of Sec. 7, T.16 S., R.23 E.
1/4 of Sec. _____, T.16 S., R.23 E.
1/4 of Sec. _____, T.16 S., R.22 E.

Also located in:

LOT(s) _____
of Sec. 6

Gila & Salt River Meridian.

DATED and POSTED on the ground this 1 day of OCTOBER, 1996.

LOCATOR: James P.L. Sullivan
7459 E. Almeria Road
Scottsdale, AZ 85257

By:
Agent
961028742

RECEIVED
OCT 24 11 1996
ARIZONA COUNTY CLERK
COCHISE COUNTY

A R C 311996

STATE OF ARIZONA)
) SS.
COUNTY OF COCHISE)



FEE # 961028743
OFFICIAL RECORDS
COCHISE COUNTY
DATE 10/17/96 HOUR 4

Recording requested by:
Del Tierra Engineering & Mining Corp.
4330 N. Civic Ctr. Plz. #104
Scottsdale, AZ 85251

REQUEST OF
DEL TIERRA ENGINEERING & MIN
CHRISTINE RHODES-RECORDER
FEE : 10.00 PAGES : 2

RECEIVED
ARIZONA STATE OFFICE
NOV 27 10 24 AM '96

**NOTICE OF MINING LOCATION
LODE CLAIM**

NOTICE IS HEREBY GIVEN THAT James P.L. Sullivan, a citizen of the United States, hereby claims the land hereinafter described as a Lode Mining Claim, under and pursuant to the laws of the United States of America and the State of Arizona, having discovered a lode, vein or deposit of valuable minerals within the limits of this claim as hereinafter established.

THE NAME OF THE CLAIM is TEX 27 lode.

THAT THE EXTENT of this claim is 1,330 feet in length and 600 feet along the surface in width, claiming 300 feet on each side of the center line. The "location monument," at which a copy of this notice is posted, is on the center line, 10 feet from the North end center; thence in length 1,320 feet in a South direction and 10 feet in a North direction. The general course of this claim is North to South.

THE UNDERSIGNED has distinctly marked the said location on the ground, so that its surface boundaries may be readily traced, by six substantial posts at least 2" x 2" x 4'6", one at each corner and one at each end center or at witness points, each so marked or inscribed as to indicate the intended location.

SAID CLAIM is situated in the Cochise Mining District, Cochise County, State of Arizona, and is more particularly described as follows:


BEGINNING at the N.E. corner monument, which is located South 2630 feet and ~~West~~ EAST 50 feet from the N.E. sec. cor. of Sec. 6 T.16 S., R.23 E., Gila & Salt River Meridian; thence

1,330 feet	South	to the S.E. corner; thence
300 feet	West	to the South end center; thence
300 feet	West	to the S.W. corner; thence
1,330 feet	North	to the N.W. corner; thence
300 feet	East	to the North end center; thence
300 feet	East	to the point and place of beginning.

Said claim is located in the: SE 1/4 of Sec. 6, T.16 S., R.23 E.
SW 1/4 of Sec. 5, T.16 S., R.23 E.
1/4 of Sec. _____, T.16 S., R.23 E.
1/4 of Sec. _____, T.16 S., R.22 E.
Gila & Salt River Meridian.

Also located in: LOT(s) — of Sec. 6

DATED and POSTED on the ground this 1 day of OCTOBER, 1996.

By: 
Agent

LOCATOR: James P.L. Sullivan
7459 E. Almeria Road
Scottsdale, AZ 85257

961028743

A HC 342000

STATE OF ARIZONA)
) SS.
COUNTY OF COCHISE)



FEE # 961028744
OFFICIAL RECORDS
COCHISE COUNTY
DATE 10/17/96 HOUR 4

Recording requested by:
Del Tierra Engineering & Mining Corp.
4330 N. Civic Ctr. Plz. #104
Scottsdale, AZ 85251

REQUEST OF
DEL TIERRA ENGINEERING & MIN
CHRISTINE RHODES-RECORDER
FEE : 10.00 PAGES : 2

**NOTICE OF MINING LOCATION
LODE CLAIM**

NOTICE IS HEREBY GIVEN THAT James P.L. Sullivan, a citizen of the United States, hereby claims the land hereinafter described as a Lode Mining Claim, under and pursuant to the laws of the United States of America and the State of Arizona, having discovered a lode, vein or deposit of valuable minerals within the limits of this claim as hereinafter established.

THE NAME OF THE CLAIM is TEX 28 lode.

THAT THE EXTENT of this claim is 1,415 feet in length and 600 feet along the surface in width, claiming 300 feet on each side of the center line. The "location monument," at which a copy of this notice is posted, is on the center line, 10 feet from the North end center; thence in length 1,405 feet in a South direction and 10 feet in a North direction. The general course of this claim is North to South.

THE UNDERSIGNED has distinctly marked the said location on the ground, so that its surface boundaries may be readily traced, by six substantial posts at least 2" x 2" x 4'6", one at each corner and one at each end center or at witness points, each so marked or inscribed as to indicate the intended location.

SAID CLAIM is situated in the Cochise Mining District, Cochise County, State of Arizona, and is more particularly described as follows:

BEGINNING at the N.E. corner monument, which is located South 3960 feet and ~~West~~ EAST 50 feet from the N.E. sec. cor. of Sec. 6 T.16 S., R.23 E., Gila & Salt River Meridian; thence

1,415 feet	South	to the S.E. corner; thence
300 feet	West	to the South end center; thence
300 feet	West	to the S.W. corner; thence
1,415 feet	North	to the N.W. corner; thence
300 feet	East	to the North end center; thence
300 feet	East	to the point and place of beginning.

Said claim is located in the:


SE ¼ of Sec. 6, T.16 S., R.23 E.
NE ¼ of Sec. 7, T.16 S., R.23 E.
SW ¼ of Sec. 5, T.16 S., R.23 E.
NW ¼ of Sec. 8, T.16 S., R.23 E.

Also located in:

LOT(s) —
of Sec. 6

Gila & Salt River Meridian.

DATED and POSTED on the ground this 1 day of OCTOBER, 1996.

By: 
Agent
961028744

LOCATOR: James P.L. Sullivan
7459 E. Almeria Road
Scottsdale, AZ 85257

A MC 362001

RECEIVED
ARIZONA DEPT. OF REVENUE
NOV 27 10 23 AM '96

